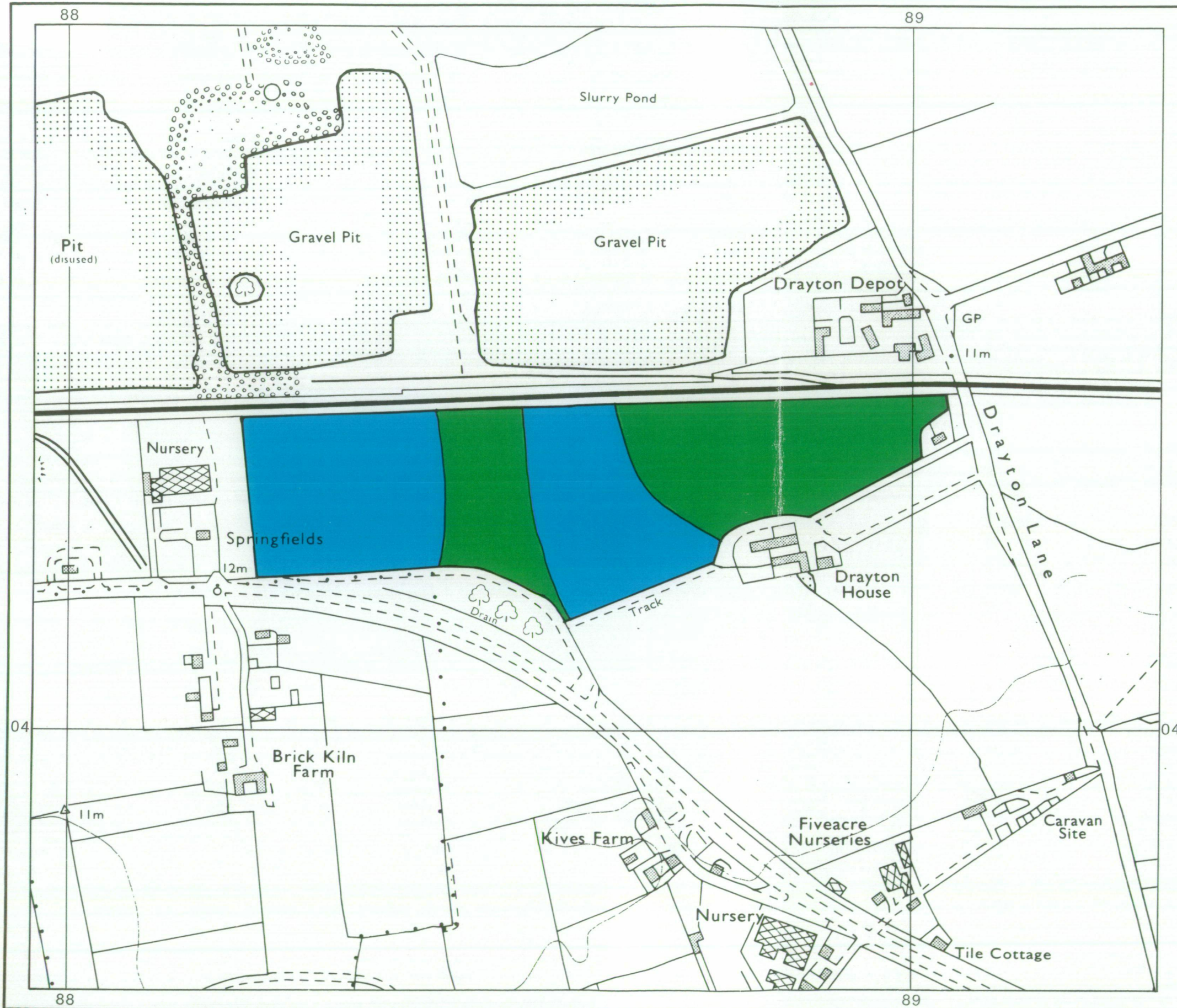


West Sussex Minerals Plan Site 1: Drayton Lane, Chichester.



Agricultural Land Classification

AGRICULTURAL LAND			
Grade	Quality	Area	% of Total
Grade 1	Not present	excellent	ha %
Grade 2	Very good	8.0 ha	54.4%
Grade 3a	Not present	good	ha %
Grade 3b	Moderate	6.7 ha	45.6%
Grade 4	Not present	poor	ha %
Grade 5	Not present	very poor	ha %

Total area of agricultural land surveyed 14.7 ha

Agricultural buildings	ha	Not present
Woodland	ha	Not present
Not surveyed	ha	Not present

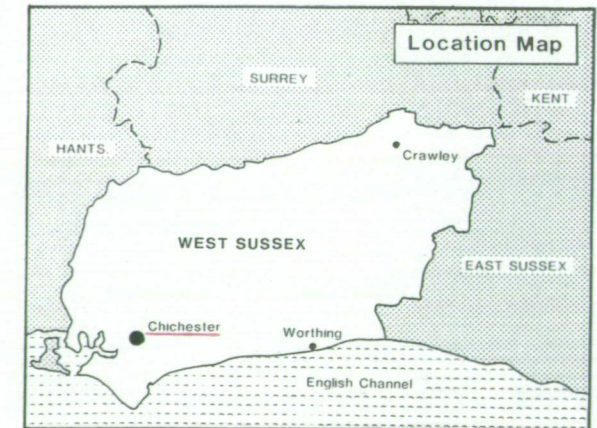
NON-AGRICULTURAL LAND

Land predominantly in urban use	ha	Not present
Land in non-agricultural use	ha	Not present

Total area of site 14.7 ha

For further information consult "Agricultural Land Classification of England and Wales (Revised guidelines and criteria for grading the quality of agricultural land)", M.A.F.F., 1988.

SOURCE MAPS
SU 80 SE



Surveyed by the Resource Planning Team 9/93
Map compiled and produced by the Cartographic Unit,
Resource Planning Team, Guildford Statutory Group,
Agricultural Development and Advisory Service.
Reference no. 4203/117/93 MAFF Reference EL 42/00228

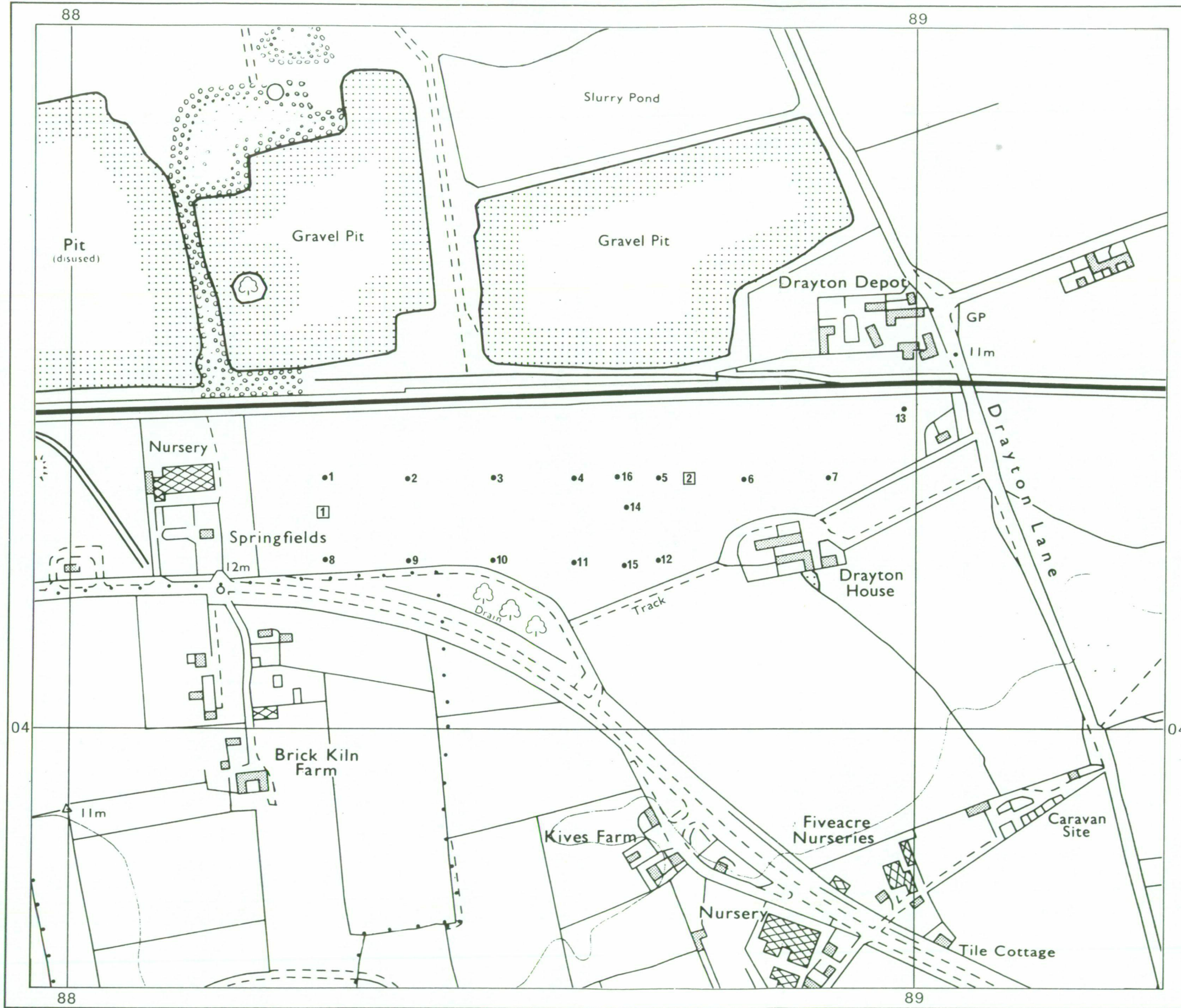
Ordnance Survey information reproduced with the sanction of
the Controller, H.M.S.O.

Reproduction of this map in whole or in part is prohibited without
the prior permission of M.A.F.F.

This map is accurate only at the scale shown.

West Sussex Minerals Plan Site 1: Drayton Lane, Chichester.

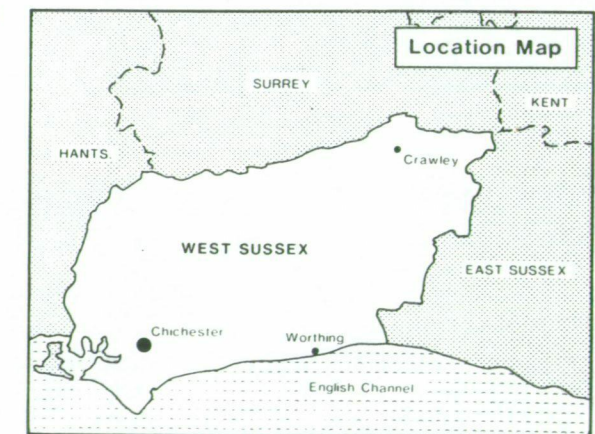
Location of Auger Borings



- 5 Auger boring
- 2 Profile pit

Surveyed by the Resource Planning Team 9/93
 Map compiled and produced by the Cartographic Unit,
 Resource Planning Team, Guildford Statutory Group,
 Agricultural Development and Advisory Service.
 Reference no. 4203/117/93 MAFF Reference EL 42/00228

SOURCE MAPS
 SU 80 SE



Ordnance Survey information reproduced with the sanction of
 the Controller, H.M.S.O.

Reproduction of this map in whole or in part is prohibited without
 the prior permission of M.A.F.F.

This map is accurate only at the scale shown.