

Test Valley Local Plan Site 476: Roberts Road, Barton Stacey, Hampshire

Agricultural Land Classification



AGRICULTURAL LAND

Grade	Quality	Area	% of Total
Grade 1	excellent	ha	%
Grade 2	very good	0.7 ha	20%
Grade 3a	good	2.8 ha	80%
Grade 3b	moderate	ha	%
Grade 4	poor	ha	%
Grade 5	very poor	ha	%

Total area of agricultural land surveyed 3.5 ha

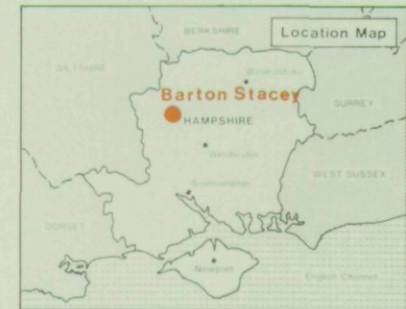
Agricultural buildings	ha	Not present
Woodland	ha	Not present
Not surveyed	ha	Not present

NON-AGRICULTURAL LAND

Land predominantly in urban use	0.1 ha	
Land in non-agricultural use	0.4 ha	
Total area of site	4.0 ha	

For further information consult "Agricultural Land Classification of England and Wales (Revised guidelines and criteria for grading the quality of agricultural land)", M.A.F.F., 1988.

SOURCE MAPS
SU 44 SW




Surveyed by the Resource Planning Team, 7/93,8/93
Map compiled and produced by the Cartographic Unit,
Resource Planning Team, Guildford Statutory Group,
Agricultural Development and Advisory Service.
Reference no. 1512/107/93 MAFF Reference no. EL 6015

Ordnance Survey information reproduced with the sanction of the Controller, H.M.S.O.

Reproduction of this map in whole or in part is prohibited without the prior permission of M.A.F.F.

This map is accurate only at the scale shown.

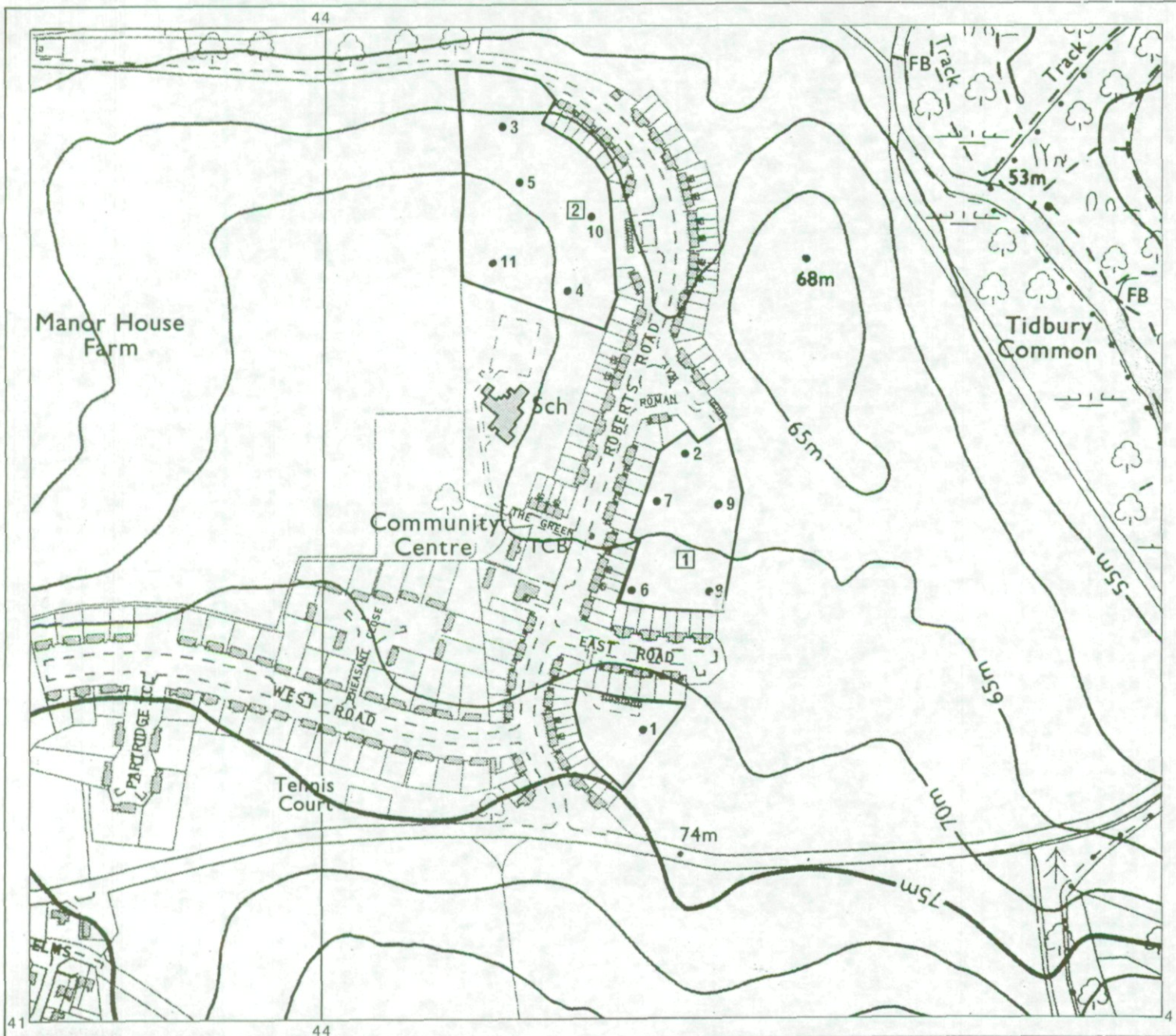
SCALE 1:5 000



Test Valley Local Plan

Site 476: Roberts Road, Barton Stacey, Hampshire

Location of Auger Borings



- 5 Auger boring
- ② Profile pit

Surveyed by the Resource Planning Team. 7/93,8/93
 Map compiled and produced by the Cartographic Unit,
 Resource Planning Team, Guildford Statutory Group,
 Agricultural Development and Advisory Service.
 Reference no. 1512/107/93 MAFF Reference no. EL 6015

SOURCE MAPS
 SU 44 SW



Ordnance Survey information reproduced with the sanction of
 the Controller, H.M.S.O.

Reproduction of this map in whole or in part is prohibited without
 the prior permission of M.A.F.F.

This map is accurate only at the scale shown.

