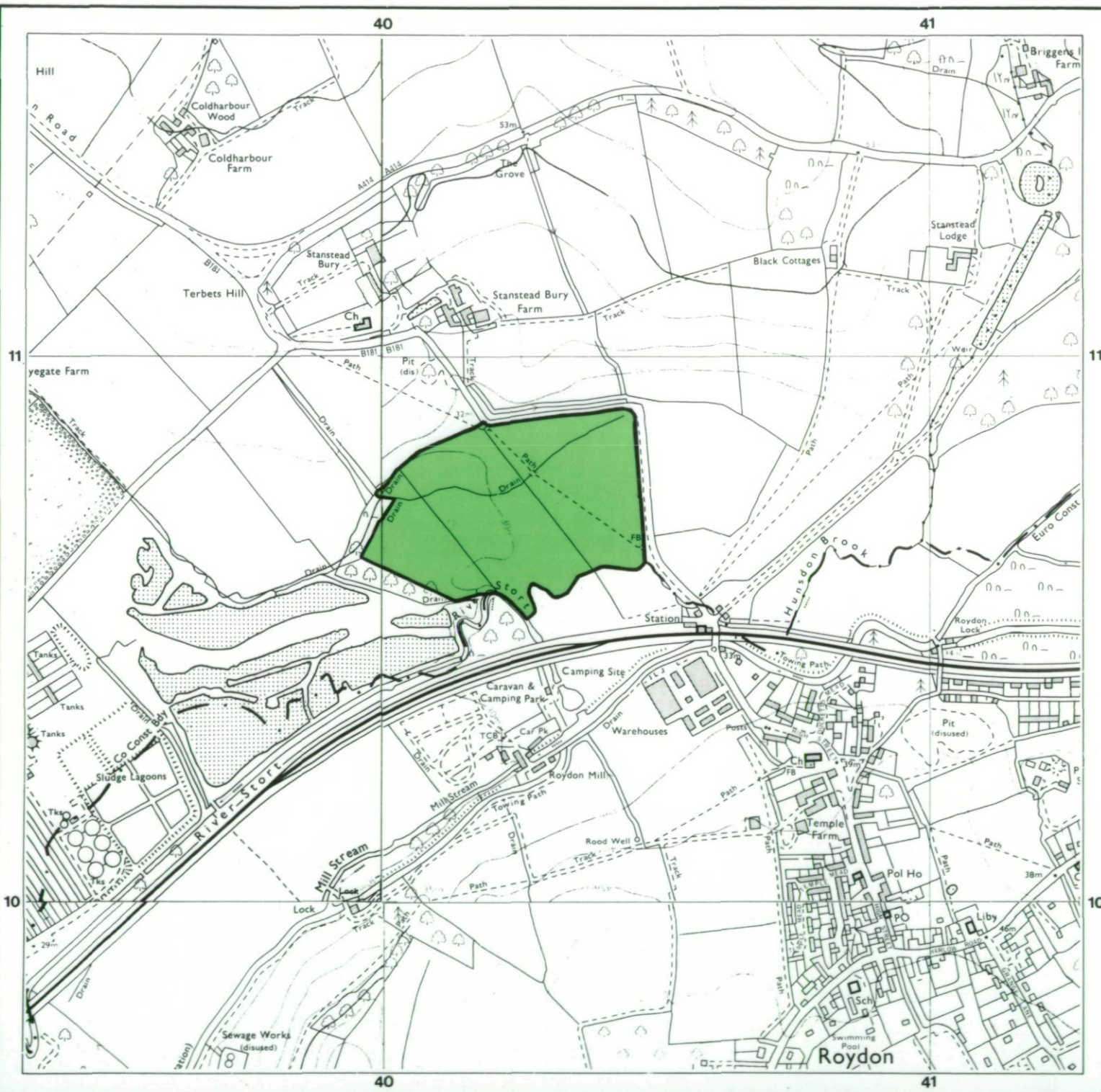


Agricultural Land Classification

Land at Rye Meads Nr Stanstead Abbots, Herts



AGRICULTURAL LAND

Agricultural Grades

Agricultural Land Quality

- Grade 1
- Grade 2
- Grade 3 a
- Grade 3 b
- Grade 4
- Grade 5

Very high



Very low

Disturbed

Agricultural Buildings

Unsurveyed

NON AGRICULTURAL LAND

Land predominantly in urban use

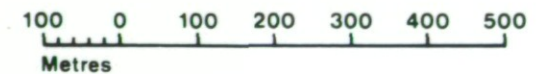
Other land primarily in non-agricultural use

* Land in this category does not occur on this map

SOURCE MAPS Base maps taken from the O.S. 1:10000
Sheet no. TL 30 NE, 31 SE,
40 NW, 41 SW

This map is accurate only at the scale shown.
Any enlargement could be misleading

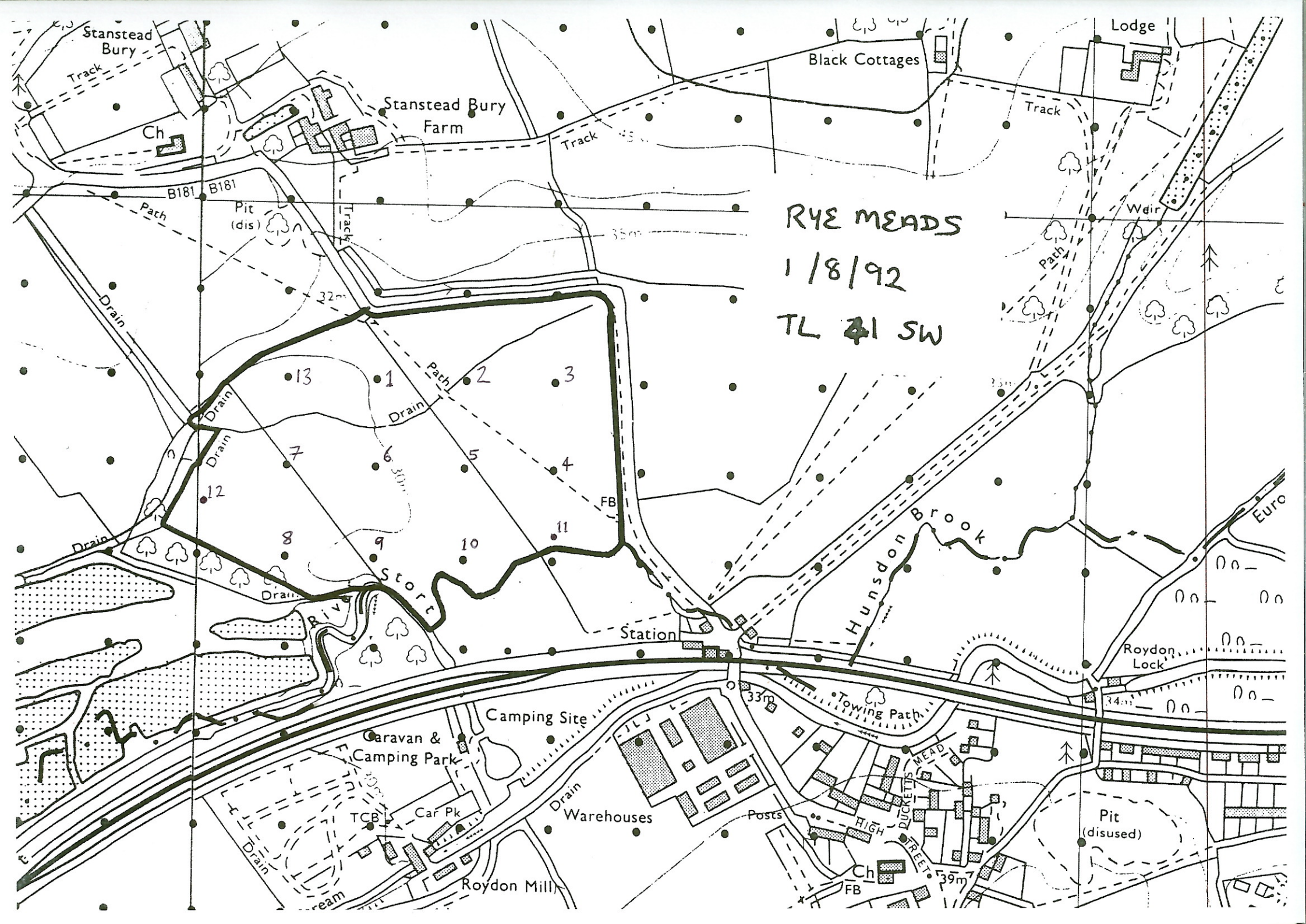
Scale 1:10 000



Drawn by the Cartographic Unit,
Farm & Countryside Service
Cambridge. Ref 1 8 92

Ordnance Survey maps reproduced
with the permission of the Controller,
H.M.S.O.

© Crown Copyright reserved 1992



RYE MEADS
1/8/92
TL 41 SW

Stanstead Bury Farm

Black Cottages

Lodge

B181

Pit (dis)

Track

Track

Weir

Path

35m

32m

13

1

2

3

7

6

5

4

12

8

9

10

11

FB

Hunston Brook

Station

Roydon Lock

Camping Site

Caravan & Camping Park

TCB

Car Pk

Warehouses

Posts

High

Duckets Mead

Ch

FB

39m

Pit (disused)

Roydon Mill

Drain

Drain

ream

33m

Towing Path

14m

Euro