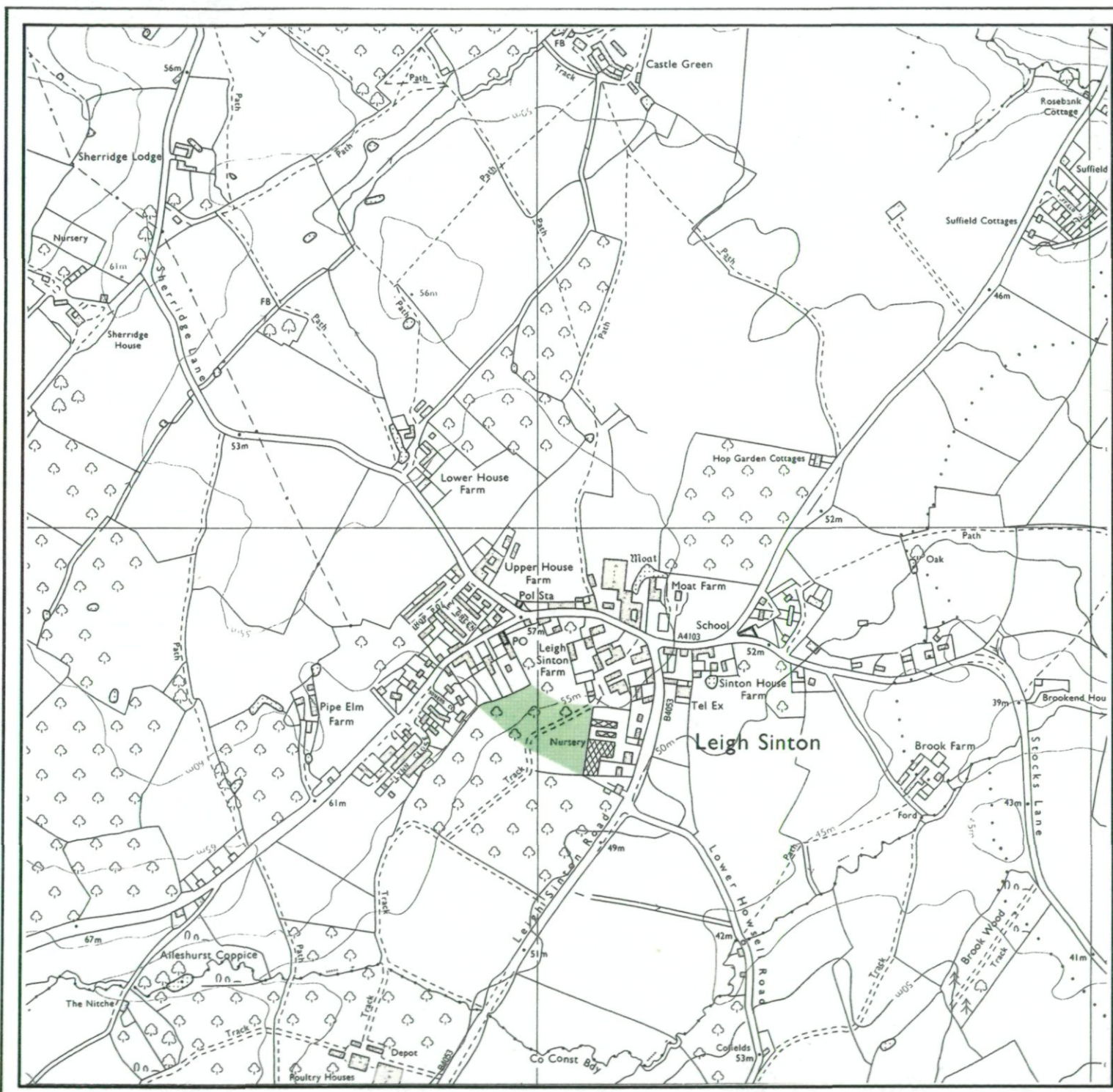


Agricultural Land Classification

Site A (Leigh Sinton)

Malvern Hills District Local Plan



Agricultural Land

Grade	Quality	Area (ha)
1	Excellent	nil
2	Very Good	nil
3a	Good	nil
3b	Moderate	1.8
4	Poor	nil
5	Very Poor	nil

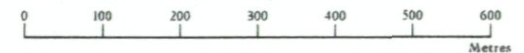
Other Land Categories

Urban	Area (ha)
Non-Agricultural	nil
Woodland	nil
Agricultural Buildings	nil
Open Water	nil
Not Surveyed	nil

Total agricultural land area 1.8
Total survey area 1.8

* Grade/category not present within survey area

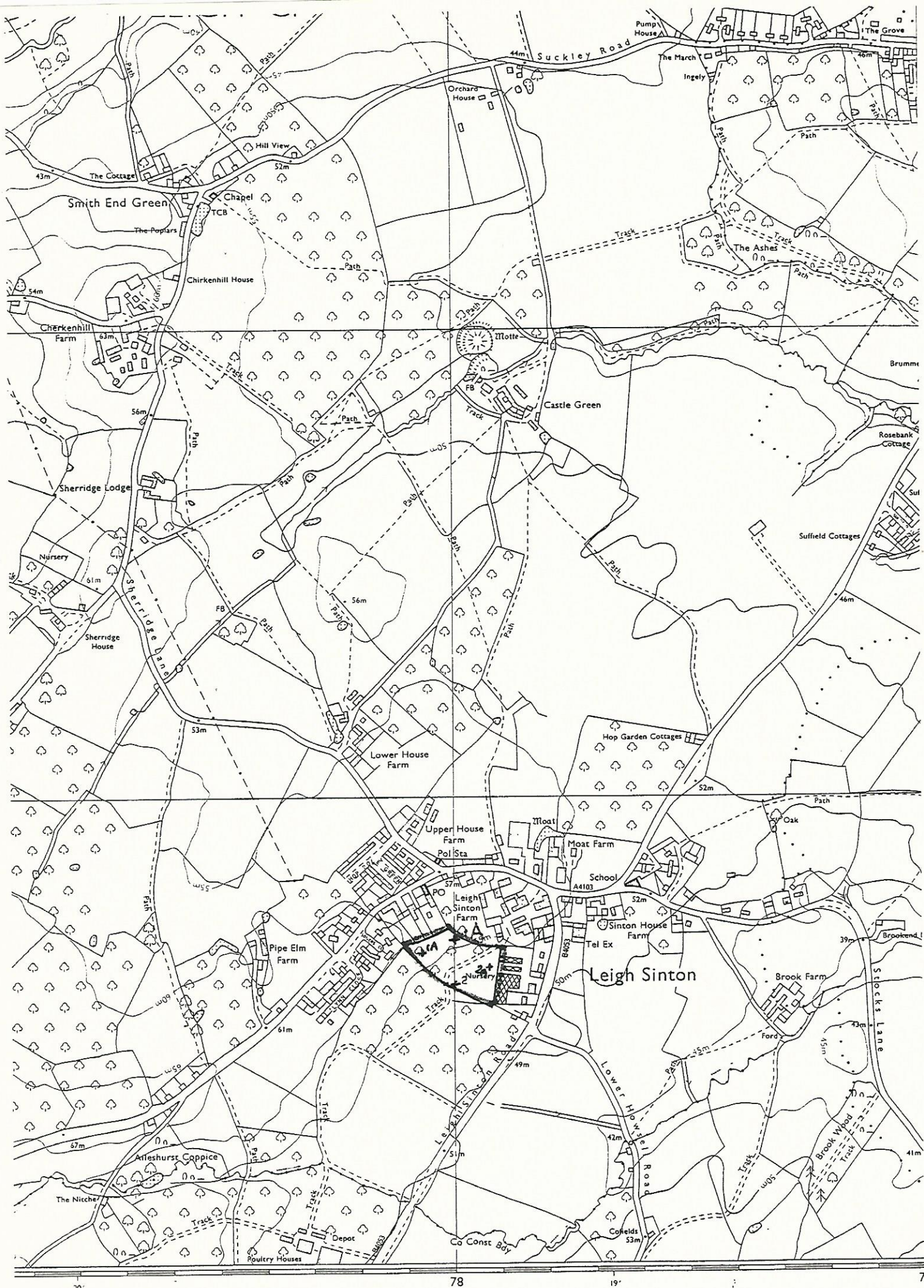
Scale - 1:10,000



Further details contained in MAFF (1988) Agricultural Land Classification of England and Wales - Revised guidelines and criteria for grading the quality of agricultural land. MAFF Publications, London SE99 7TP.

The information is accurate at the base map scale but any enlargement would be misleading.

Reproduction in whole or in part by any means is prohibited without the prior permission of MAFF.



SOUTH WORCESTERSHIRE CO CONST

915