






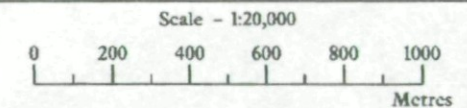
**Agricultural Land Classification**

**Norton**

**Sample Point Map**

**Legend**

-  1 Location of soil pit
-  1 Location of auger sample point
-  Boundary of survey area
-  Agricultural land not surveyed
-  Other land

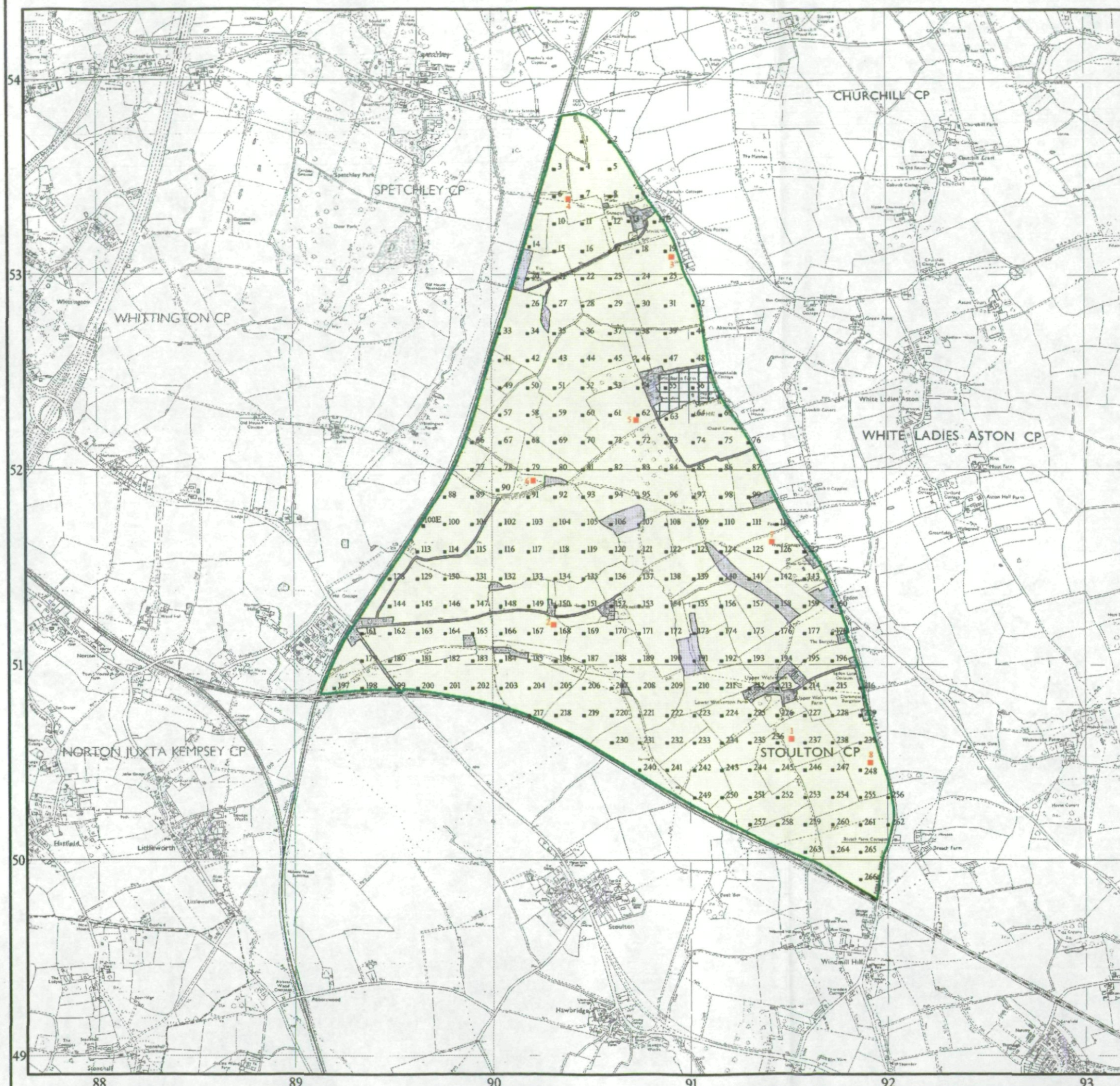


Further details contained in MAFF (1988) Agricultural Land Classification of England and Wales - Revised guidelines and criteria for grading the quality of agricultural land. MAFF (Publications), London SE99 7TP.

The information is accurate at the base map scale but any enlargement would be misleading.

Reproduction in whole or in part by any means is prohibited without the prior permission of MAFF.

Surveyed and drawn by the Resource Planning Team, FRCA Western Region.  
 Based on the digital Ordnance Survey 1:10,000 map with the permission of the Controller of Her Majesty's Stationery Office. Unauthorised reproduction infringes Crown copyright and may lead to prosecution or civil proceedings.  
 Source Map(s): SO95SW,85SE,94NW MAFF Licence No: GD272361  
 Reference no: 81/98 © Crown Copyright Reserved 1998




**Agricultural Land Classification**

**Norton**



**SEMI-DETAILED SURVEY**  
Some grade boundaries may be subject to revision after detailed resurvey

		Quality	Area (ha)
Grade 1		Excellent	0.0
Grade 2		Very Good	0.0
Grade 3a		Good	129.6
Grade 3b		Moderate	361.5
Grade 4		Poor	0.0
Grade 5		Very Poor	0.0
		Agricultural land not surveyed	5.5
		Other land	26.0
		Boundary of survey area	
		<b>Total agricultural land area</b>	<b>496.6</b>
		<b>Total survey area</b>	<b>522.6</b>
* Not present within survey area			



Further details contained in MAFF (1988) Agricultural Land Classification of England and Wales - Revised guidelines and criteria for grading the quality of agricultural land. MAFF (Publications), London SE99 7TP.

The information is accurate at the base map scale but any enlargement would be misleading.

Reproduction in whole or in part by any means is prohibited without the prior permission of MAFF.

Surveyed and drawn by the Resource Planning Team, FRCA Western Region.  
Based on the digital Ordnance Survey 1:10,000 map with the permission of the Controller of Her Majesty's Stationery Office. Unauthorised reproduction infringes Crown copyright and may lead to prosecution or civil proceedings.  
Source Map(s): SO95SW,85SE,94NW MAFF Licence No: GD272361  
Reference no: 81/98 © Crown Copyright Reserved 1998