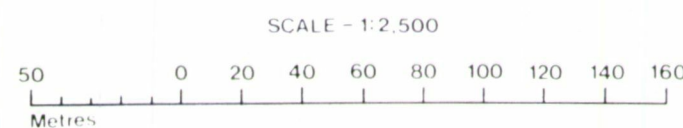
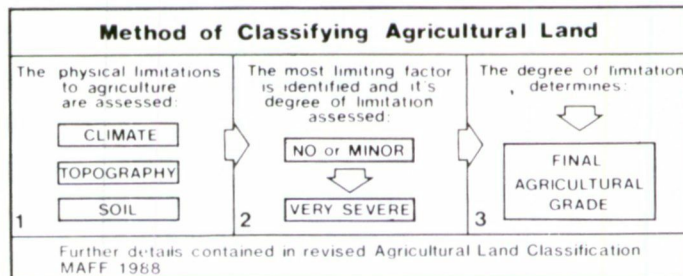



GRANGE FARM, ARTHINGTON

Proposed Waste Disposal Site

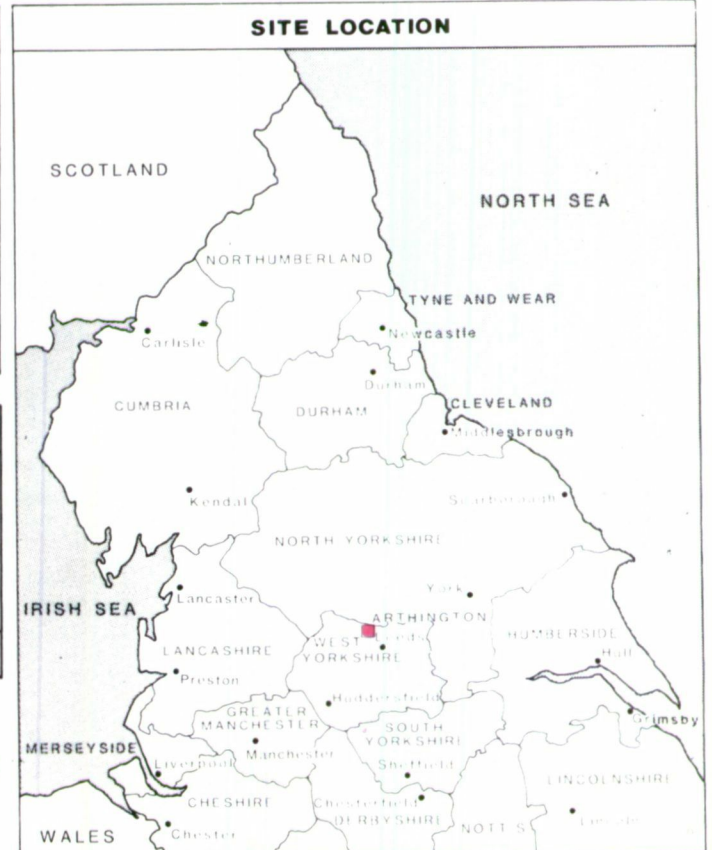
Agricultural Land Classification

Agricultural Land			
Agricultural Grades	Agricultural Land Quality	Area within the site (ha.)	
Grade 1	Excellent	Nil	<input type="checkbox"/>
Grade 2	Very Good	Nil	<input type="checkbox"/>
Grade 3	Good	1.41	<input checked="" type="checkbox"/>
	Moderate	Nil	<input type="checkbox"/>
Grade 4	Poor	Nil	<input type="checkbox"/>
Grade 5	Very Poor	Nil	<input type="checkbox"/>



**Ministry of Agriculture,
Fisheries and Food.**

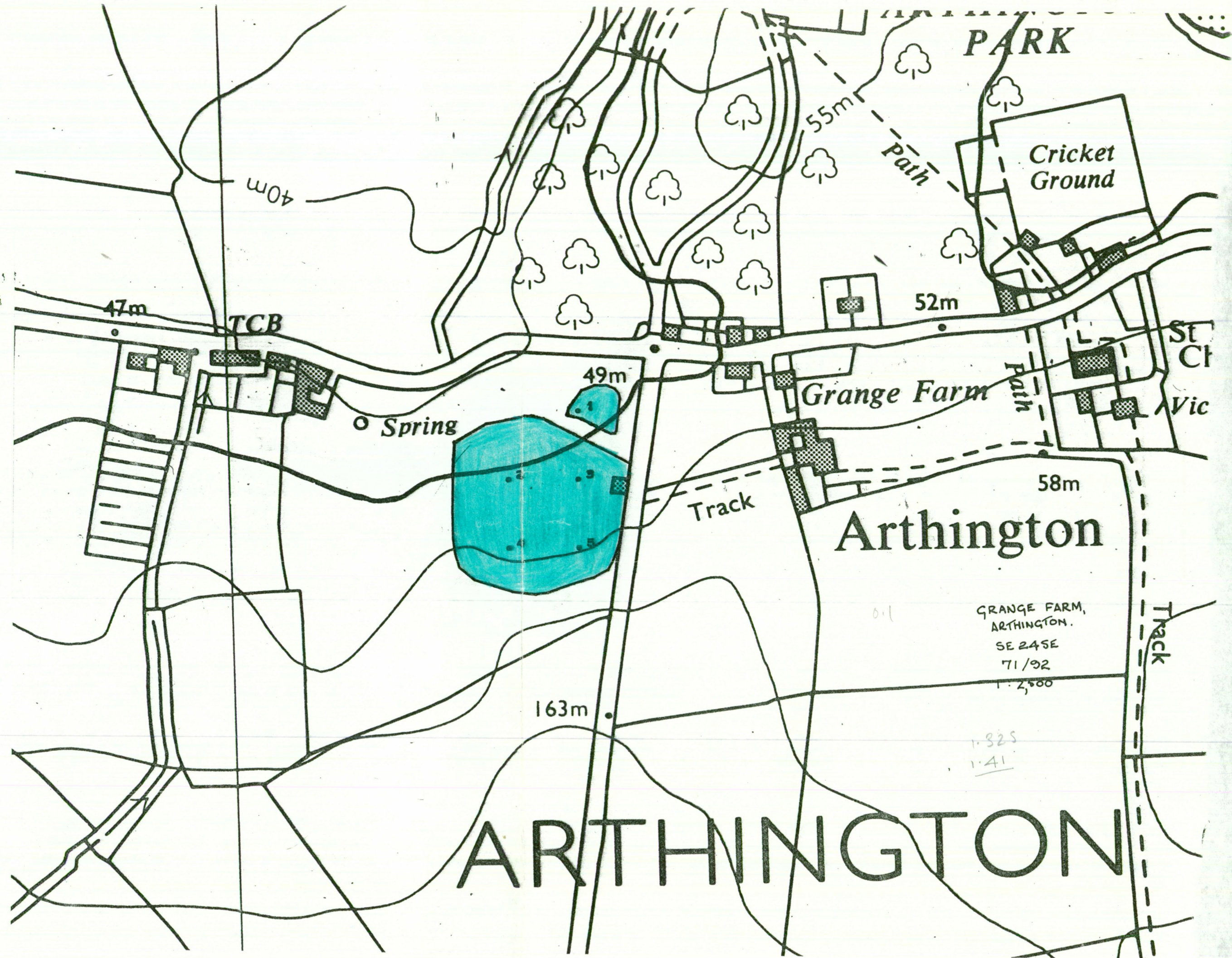
Land in Other Categories		Area within the site (ha.)
Urban <i>Including housing, industry, commerce, derelict land, sports facilities, transport.</i>	<input type="checkbox"/>	Nil
Non-agricultural <i>Including golf courses, parks, sports fields, allotments, airfields.</i>	<input type="checkbox"/>	Nil
Woodland <i>Farm woodland</i>	<input type="checkbox"/>	Nil
<i>Commercial woodland</i>	<input type="checkbox"/>	Nil
Agricultural buildings <i>Including glasshouses</i>	<input type="checkbox"/>	Nil
Open water	<input type="checkbox"/>	Nil
Land not surveyed	<input type="checkbox"/>	Nil

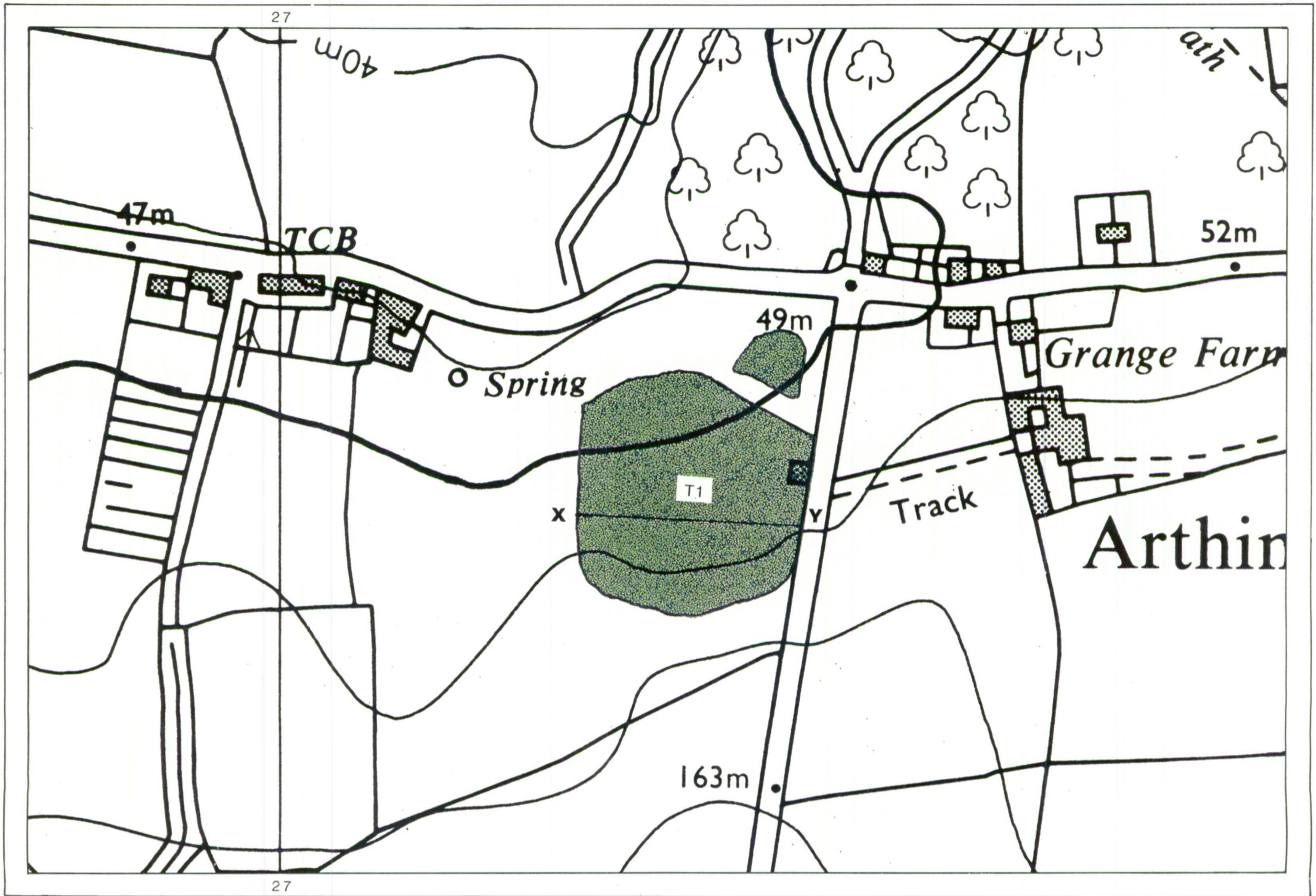


Information compiled by Resource Planning Team, ADAS Statutory Group, Leeds
 Map produced by Resource Planning Cartographic Unit
 Project Number 71 / 92
 Ordnance Survey maps reproduced with the permission of the Controller, HMSO
 © Crown Copyright Reserved 1992


SOURCE MAPS
 1:10000
 SE 24 SE

ASP. map

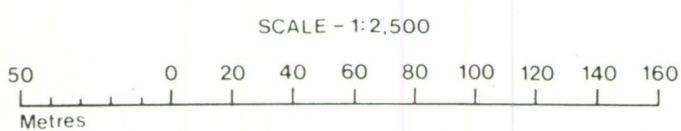




GRANGE FARM, ARTHINGTON Proposed Waste Disposal Site Topsoil Resource Map



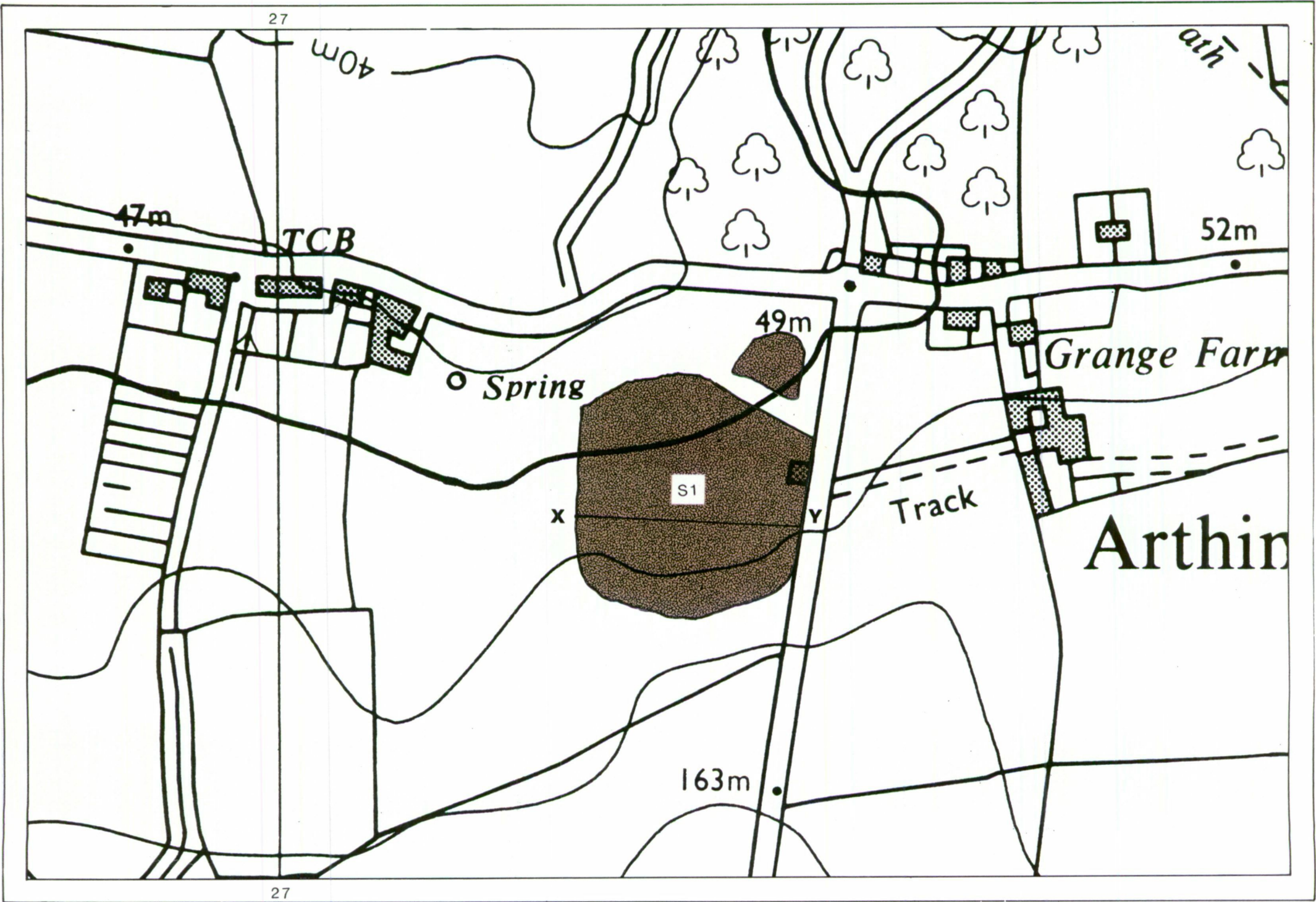
Unit	Soil Texture	Soil Thickness(cm.)			Area (ha.)	Volume ¹ (000m ³)
		Min.	Median	Max.		
T1	Medium	20	25	30	1.41	3.53




Ministry of Agriculture,
Fisheries and Food.

Information compiled by Resource Planning Team,
ADAS Statutory Group, Leeds
Map produced by Resource Planning Cartographic Unit.
Project Number 71/92
Ordnance Survey maps reproduced with the
permission of the Controller, HMSO
© Crown Copyright Reserved 1992

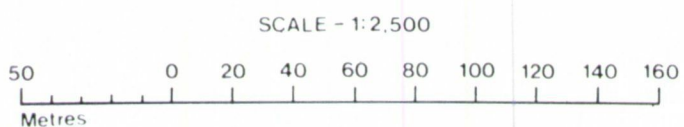
SOURCE MAPS
1:10000
SE 24 SE



GRANGE FARM, ARTHINGTON Proposed Waste Disposal Site Subsoil Resource Map



Unit	Soil Texture	Mean Soil Thickness(cm)	Area (ha)	Volume (000m ³)
S1	Medium	25	1.41	3.53



Ministry of Agriculture,
Fisheries and Food.

Information compiled by Resource Planning Team,
ADAS Statutory Group, Leeds
Map produced by Resource Planning Cartographic Unit
Project Number 71/92
Ordnance Survey maps reproduced with the
permission of the Controller, HMSO
© Crown Copyright Reserved 1992

SOURCE MAPS
1:10000
SE 24 SE