

References

- ALLWRIGHT, R. 1988. *Survey of unimproved neutral grassland in West Sussex*. Lewes: Nature Conservancy Council.
- ANON. 1996. *Birds of conservation concern in the United Kingdom, Channel Islands and Isle of Man*. Sandy: Royal Society for the Protection of Birds.
- BACON, J. 1996. Tussling with turves, a review of turf stripping techniques. *Enact*. 4(2): 12-16.
- BEDFORDSHIRE WILDLIFE WORKING GROUP. 1995. *Manual of wildlife sites and species protection - Bedfordshire*.
- BEEBEE, T.J.C. 1996. *Ecology and conservation of amphibians*. London: Chapman and Hall.
- BEEBEE, T.J.C. & DENTON, J. 1996. *Natterjack toad conservation handbook*. Peterborough: English Nature.
- BENDELOW, V.C. & HARTNUP, R. 1980. *Climatic classification of England and Wales*. Harpenden: Soil Survey.
- BIRSE, E.L., DRY, F.T. 1970. *Assessment of climatic conditions in Scotland 1. Based on accumulated temperature and potential water deficit*. Aberdeen: The Macaulay Institute for Soil Research.
- BLOCKEEL, T.L. 1992. *Leptodontium gemmascens* (Mitt. ex Hunt) Braithw. In: M. O. Hill, C.D. Preston & A.J.E. Smith, eds. *Atlas of the bryophytes of Britain and Ireland Volume 2 Mosses*. p.330. Colchester: Harley Books.
- BREWIS, A., BOWMAN, P. & ROSE, F. 1996. *The flora of Hampshire*. Colchester: Harley Books.
- BRIAN, M.V., MOUNTFORD, M.D., ABBOTT, A. & VINCENT, C. 1976. The changes in ant species distribution during ten years post-fire regeneration of a heath. *Journal of Animal Ecology*, 45: 115-133.
- BRIGGS, M. 1990. *Sussex plant atlas: selected supplement*. Brighton: Brighton Borough Council, Booth Museum of Natural History.
- BROWN, A.E., BURN, A.J., HOPKINS, J.J. & WAY, S.F. 1997. The Habitats Directive: selection of Special Areas for Conservation in the UK. *JNCC Report No. 270*. Peterborough: Joint Nature Conservation Committee.
- BUTCHER, B. & STEWART, A. 1990. *Grassland in the Exmoor National Park: a report of survey 1990*. Somerset Trust for Nature Conservation.
- BYFIELD, A. & PEARMAN, D. 1996. *Dorset's disappearing heathland flora: changes in the distribution of Dorset's rarer heathland species*. London: Plantlife & RSPB.
- CASEY, D., GIBBONS, N., HUGHES, S & WILLIAMSON, B. 1995. *A survey of unimproved grassland in Suffolk wildlife sites 1994-1995*. Suffolk Wildlife Trust.
- CHATTERS, C. 1996. Conserving rare plants in muddy places. *British Wildlife* 7(5): 281-286.

- CHERRILL, A., RUSHTON, S.P., SANDERSON, R. & BYRNE, J. 1997. Comparison of TWINSPAN based on plant bugs, leaf hoppers, ground-beetles, spiders and plants. *The Entomologist*, **116**(2): 73-83.
- CLAPHAM, A.R. 1969. *Flora of Derbyshire*. Derby: County Borough of Derby Museum & Art Gallery.
- CLARK, J.M. & EYRE, J.A. (eds) 1993. *Birds of Hampshire*. Fleet: Hampshire Ornithological Society.
- COLEBOURN, P.H. 1994a. *North East Purbeck Local Plan, Public Inquiry. Summary of Proof of Evidence by P. H. Colebourn MA MSc MRTPI MIEEM on Ecology*. Winchester: Ecological Planning and Research.
- COLEBOURN, P.H. 1994b. *Thameside UDP Public Inquiry Feb-March 1994. Proof of Evidence on Ecology by P.H. Colebourn MA, MSc, MRTPI, MIEEM*. Winchester: Ecological Planning and Research.
- COMMISSION OF THE EUROPEAN COMMUNITY. 1991. *Corine biotopes manual. Habitats of the European Community. Data specifications Part 2*. Luxembourg: Commission of the European Community.
- COOPER, E. & MACKINTOSH, J. 1996. NVC review of Scottish grassland surveys. *Scottish Natural Heritage Review* No. 65. Edinburgh: Scottish Natural Heritage.
- CORBETT, K.F. & TAMARIND, D. 1979. Conservation of sand lizard *Lacerta agilis* by habitat management. *British Journal of Herpetology*, **5**: 799-823.
- CORBETT, K.F. (ed.) 1989. *Conservation of European reptiles and amphibians*. Bromley: Christopher Helm.
- CORBETT, K.F. 1994. *Sandford and Northford Bypass, baseline ecological studies, reptiles 1994*. Report prepared by Ecological Planning & Research for Dorset County Council.
- CORLEY, M.F.V. & HILL, M.O. 1981. *Distribution of bryophytes in the British Isles: a census catalogue of their occurrence in vice-counties*. Cardiff: British Bryological Society.
- CRESSWELL, B. 1996. Nightjars - some aspects of their behaviour and conservation. *British Wildlife*, **7**(5): 297-304.
- CROFTS, A. & JEFFERSON, R.G. (eds.) 1994. *The lowland grassland management handbook*. Lincoln: English Nature and The Wildlife Trusts.
- CROMPTON, G. & WHITEHOUSE, H.L.K. 1983. *A checklist of the flora of Cambridgeshire*. Cambridge: University Printing Services.
- CROWTHER, K.A. & AITCHISON, J.W. 1993a. *Biological survey of common land. No 26: Derbyshire*. Peterborough: English Nature
- CROWTHER, K.A. & AITCHISON, J.W. 1993b. *Biological survey of common land No 26: Lancashire*. Peterborough: English Nature.

- DALBY, G. 1991. *Botanical survey of selected Whin grassland sites within Northumberland*. Newcastle: English Nature.
- DAVIES, S.C. 1994. *The Malvern Hills SSSI: feasibility study for the re-introduction of grazing*. London: University College London.
- DENTON, J.S., HITCHINGS, S.P. & BEEBEE, T.J.C. 1995. Natterjack toad Species Recovery Programme project: 1992-95 final report. *English Nature Research Reports* No. 151. Report by University of Sussex to English Nature, Peterborough.
- DOE, J. 1996. *Forest of Dean grassland survey 1995*. Stonehouse: Gloucestershire Wildlife Management Ltd.
- DOLMAN P.M. & SUTHERLAND W.J. 1992. The ecological changes of Breckland grass heaths and the consequences of management. *Journal of Applied Ecology*, **29**: 402-413.
- DOLMAN, P. 1992a. *A review of lowland dry acid grassland birds in Britain: their status, ecological requirements and priorities for conservation*. JNCC Report No. 125. Peterborough: Joint Nature Conservation Committee.
- DOLMAN, P. 1992b. Case Studies, 10: Weeting Heath NNR, Norfolk. *In*: C.H. GIMINGHAM, ed. *The lowland heathland management handbook*. pp. 179-180. Peterborough: English Nature Science No. 8.
- DOLMAN, P. 1994. Changes in the populations of typical Breckland bird species. *In*: P.W. LAMBLEY, ed. *Ecological change in Breckland*. pp. 85-96. Norwich: English Nature.
- DONY, J.G. 1967. *Flora of Hertfordshire*. Hitchin: Hitchin Museum.
- DONY, J. G. 1976. *Bedfordshire plant atlas*. Luton: Borough of Luton Museum & Art Gallery.
- DRAGE, J. 1992. *South west Cheshire unimproved grassland and hay meadow search*. Shrewsbury: English Nature.
- DRAGE, J. 1993. *West Cheshire unimproved grassland and hay meadow search*. Shrewsbury: English Nature.
- DUFFEY, E. 1994. Araneae (Spiders). *In*: P.W. LAMBLEY, ed. *Ecological change in Breckland*, p. 105. Norwich: English Nature.
- EDWARDS, M., PATMORE, J.M. & SHEPPARD, D. 1996. The Field cricket - preventing extinction. *British Wildlife*, **8(2)**: 87-91.
- ELMES, G.W. & WARDLAW, J.C. 1982a. A population study of the ants *Myrmica sabuleti* and *Myrmica scabrinodis*, living at two sites in the south of England. I. A comparison of colony populations. *Journal of Animal Ecology*, **51**: 651-664.
- ELMES, G.W. & WARDLAW, J.C. 1982b. A population study of the ants *Myrmica sabuleti* and *Myrmica scabrinodis* living at two sites in the south of England. II. Effect of above-nest vegetation. *Journal of Animal Ecology*, **51**: 665-680.
- EUROPEAN COMMISSION DGXI. 1996. *Interpretation manual of European Union habitats. Version EUR15*. European Commission

- ECOLOGICAL PLANNING & RESEARCH. 1995. *Greenham Common, management plan*. Newbury: Newbury District Council.
- EDEES, E.S. 1972. *The flora of Staffordshire*. Newton Abbot: David & Charles.
- EDMONDSON, S. E. & GATELEY, P.S. 1989 *National sand dune vegetation survey Sefton Coast, Division 5*. Peterborough: Nature Conservancy Council.
- EDMONDSON, S.E., GATELEY, P.S. & NISSENBAUM, D.A. 1989a. *National sand dune vegetation survey Sefton Coast, Division 4*. Peterborough: Nature Conservancy Council.
- EDMONDSON, S.E., GATELEY, P.S. & NISSENBAUM, D. A. 1989b. *National sand dune vegetation survey Sefton Coast, Division 8*. Peterborough: Nature Conservancy Council.
- EDWARDS, B. 1994. *Sandford and Northford Bypass, baseline ecological studies, Orthoptera*. A report prepared by Ecological Planning and Research for Dorset County Council.
- EDWARDS, M., PATMORE, J.M. & SHEPPARD, D. 1996. The Field Cricket - preventing extinction. *British Wildlife*, **8(2)**: 87-91.
- ENGLISH NATURE. 1992-1996. *The Grassland Inventory*. Peterborough: English Nature. (46 volumes).
- ENGLISH NATURE AND THE ROYAL SOCIETY FOR THE PROTECTION OF BIRDS. 1994-1996. *The Lowland Heathland Inventory*. Peterborough: English Nature. (19 volumes).
- ENGLISH NATURE AND THE BRITISH HORSE SOCIETY. 1997. *Horses, grasslands and nature conservation*. Peterborough: English Nature.
- EYRE, M.D. & LUFF, M.L. 1990. The ground beetle (Coloptera: Carabidae) assemblages of British grasslands. *Entomologist's Gazette*, **41**: 197-208.
- FALK, S.J. 1991. A review of the scarce and threatened bees, wasps and ants of Great Britain. *Research and Survey in Nature Conservation*, 35. Peterborough: Nature Conservancy Council.
- FERRY B., LODGE, N. & WATERS S. 1990. *Dungeness: a vegetation survey of a shingle beach*. Peterborough: Nature Conservancy Council Research and Survey in Nature Conservation, No. 26.
- FINCH, M. & AITCHISON, J.W. 1994. *Biological survey of common land No 16: East Sussex*. Peterborough: English Nature.
- FINCH, M., FRANCIS, I.S., PENFORD, N. & AITCHISON, J.W. 1994. *Biological survey of common land No 19: West Sussex*. Peterborough: English Nature
- FORESTRY COMMISSION. 1991. *Dorset forests and heathlands project*. Wareham: Forestry Commission
- FRANCIS I.S., PENFORD, N., AITCHISON, J.W. & MASTERS, S. 1990. *Biological survey of common land No 14: Berkshire*. Peterborough: Nature Conservancy Council.

- FRANCIS I. S., PENFORD, N., FINCH, M. & AITCHISON, J.W. 1990. *Biological survey of common land No 11: Nottinghamshire*. Peterborough: Nature Conservancy Council.
- FRANCIS, I.S., PENFORD, N., FINCH, M. & AITCHISON, J.W. 1990. *Biological survey of common land No 12: Hertfordshire*. Peterborough: Nature Conservancy Council.
- FRISVOLL, A.A. 1983. A taxonomic revision of the *Racomitrium canescens* group (Bryophyta, Grimmales). *Gunneria*, **41**: 1-181.
- GENT, A.H. 1988. Movement and dispersion of the smooth snake *Coronella austriaca* LAURENTI in Britain. Unpublished PhD thesis, University of Southampton.
- GENT, G. & WILSON R. 1995. *The flora of Northamptonshire and the Soke of Peterborough*. Rothwell: Kettering & District Natural History Society & Northamptonshire Flora Group.
- GIBBONS, D.W., REID, J.B. & CHAPMAN R.A. 1993. *The new atlas of breeding birds in Britain and Ireland 1988-1991*. London: Poyser.
- GIBBONS, E.J. 1975. *The flora of Lincolnshire*. Lincoln: Lincolnshire Naturalists' Union, Lincolnshire Natural History Brochure No. 6.
- GIBSON, C.W.D. 1997. The effects of horse and cattle grazing on English species-rich grasslands. *English Nature Research Reports* No. 210. Peterborough: English Nature.
- GILL, E.L. 1994. *Ponies in the wild*. London: Whittet Books.
- GILL, E.L. 1987. *Factors affecting body condition of New Forest ponies*. PhD Thesis, University of Southampton.
- GILLAM, B. (ed.) 1993. *The Wiltshire flora*. Oxford: Pisces Publications.
- GIMINGHAM, C.H. 1992. *The lowland heathland management handbook*. Peterborough: English Nature Science No 8.
- GODDARD, P. 1981. Ecology of the smooth snake *Coronella austriaca* LAURENTI in Britain. Unpublished PhD thesis, University of Southampton.
- GREEN, F.H.W. 1964. A map of annual average potential water deficit in the British Isles. *Journal of Applied Ecology*: 151-158.
- GREEN, J. 1995. *A heathland re-creation plan for Breckland*. A report for English Nature.
- GRICE, P.V. 1994. Management of lowland dry grassland for birds. In: A. CROFTS & R.G. JEFFERSON, eds. *The lowland grassland management handbook*. pp. 10: 14-10: 19. Lincoln: English Nature and The Wildlife Trusts.
- GRIFFITHS, R.A., EDGAR, P.W. & WONG, A.L-C. 1991. Interspecific competition in tadpoles: growth inhibition and growth retrieval in natterjack toads *Bufo calamita*. *Journal of Animal Ecology*, **60**: 1065-1076.
- HAGGETT, G. 1994. Lepidoptera. In: P.W. LAMBLEY, ed. *Ecological change in Breckland*, pp. 99-103. Norwich: English Nature.

- HALL, P.C. 1980. *Sussex plant atlas*. Brighton: Brighton Borough Council, Booth Museum of Natural History.
- HARLEY, J.B. AND O'DONOGHUE, Y. 1975. The Old Series Ordnance Survey maps of England and Wales (scale 1 inch to 1 mile). Lymington: Harry Margary.
- HAWKSWELL, S. & MARSHALL, J. 1995. *Recorder user manual*. Peterborough: Joint Nature Conservation Committee.
- HEDLEY, S. & AITCHISON, J.W. 1991. *Biological survey of common land No 21: Avon*. Peterborough: English Nature.
- HEDLEY, S. & AITCHISON, J.W. 1992. *Biological survey of common land. No 22: Somerset*. Peterborough: English Nature.
- HODGETTS, N.G. 1992. Non-vascular plants. In: Joint Nature Conservation Committee. *Guidelines for selection of biological SSSI's*. Peterborough: Joint Nature Conservation Committee.
- HOLVE, H. 1996. *Broads Natural Area Profile*. Norwich: English Nature & Broads Authority.
- HOUSE, S.M. & SPELLERBERG, I.F. 1983. Ecology and conservation of the sand lizard *Lacerta agilis* L. habitat in southern England. *Journal of Applied Ecology*, **20**: 417-437.
- IVIMEY-COOK, R. B. 1984. *Atlas of the Devon flora*. Exeter: The Devonshire Association for the Advancement of Science, Literature and Art.
- JAMES, P. (ed.) 1996. *Birds of Sussex*. Hove: Sussex Ornithological Society.
- JEFFERSON, R.G. 1996. Lowland grassland in Natural Areas: national assessment of significance. Peterborough: *English Nature Research Reports* No. 171.
- JEFFERSON, R.G. & ROBERTSON, H.J. 1996. Lowland grassland: wildlife value and conservation status. Peterborough: *English Nature Research Reports* No 169.
- JEFFERSON, R.G., HARNIESS, C. EADY, P.N., OWEN, T.L., ROBERTSON, H.J., HOPKINS, J.J. & MORTIMER, C. 1997. Inventories of lowland grassland in England: rationale and methodology. *English Nature Research Reports* No. 215. Peterborough: English Nature.
- JERMYN, S.T. 1974. *Flora of Essex*. Colchester: Essex Naturalists Trust Ltd.
- JNCC. 1995. *Council Directive on the conservation of natural habitats and wild fauna and flora (92/43/EEC): The Habitats Directive. A list of possible special areas of conservation in the United Kingdom*. Peterborough: Joint Nature Conservation Committee.
- JONES, D. 1995. *Sandford and Northford Bypass, baseline ecological studies, spiders 1995*. Report prepared by Ecological Planning & Research for Dorset County Council.
- KELLY, P.G. & HARWOOD, T.R. 1993. Wildlife habitats in Lancashire: report of the Phase 1 habitat survey of Lancashire 1988-1992. Preston: Lancashire County Council and English Nature.

- KIRBY, P. 1992. *Habitat management for invertebrates: a practical handbook*. Peterborough: Joint Nature Conservation Committee.
- LAMBLEY, P.W. 1994a. Non-vascular plants. In: P.W. LAMBLEY, ed. *Ecological change in Breckland*. pp. 75-79. Norwich: English Nature.
- LAMBLEY, P.W. 1994b. Other invertebrate groups. In: P.W. LAMBLEY, ed. *Ecological change in Breckland*. pp. 107-110. Norwich: English Nature.
- LAMBLEY, P.W. 1994c. Breckland habitats. In: P.W. LAMBLEY, ed. *Ecological change in Breckland*. pp. 19-35. Norwich: English Nature.
- LAMBLEY, P.W. (ed.) 1994d. *Ecological change in Breckland*. Norwich: English Nature.
- LAMBLEY, P.W. 1994e. Vascular plants. In: P.W. LAMBLEY, ed. *Ecological change in Breckland*. pp. 63-73. Norwich: English Nature.
- LAVIN, J.C. & WILMORE, G.T.D. 1994. *The West Yorkshire plant atlas*. Bradford: Bradford Metropolitan Council.
- LEACH, S.J., COX, J.H.S. & PORLEY, R.D. 1994. A Preliminary survey of *Lotus angustissimus* in Devon and Cornwall 199-93. English Nature
- LESLIE, A.C. 1987. *Flora of Surrey: supplement and checklist*. Guildford: A.C. Leslie.
- LOCK, L. 1990. *Analysis of the remaining resource of the mid-Cornwall moors*. Taunton: Nature Conservancy Council, South-West Region.
- LOUSLEY, J. E. 1976. *Flora of Surrey*. Newton Abbot: David & Charles.
- LUFF, M.L., EYRE, M.D. & RUSHTON, S.P. 1992. Classification and prediction of grassland habitats using ground beetles (Coleoptera, Carabidae). *Journal of Environmental Management*, **35**: 301-315.
- McDONNELL, E. J. 1995. 'Back from the brink project': The status of Toadflax-leaved St John's-wort (*Hypericum linariifolium Vahl*) in Britain 1994. London: Plantlife Project Report No. 40.
- MADSEN, T. 1984. Movements, home range sizes and habitat use of radio-tagged grass snakes (*Natrix natrix*) in southern Sweden. *Copeia*, **1984**: 707-713.
- MAHON, A. & PEARMAN, D. (eds.) 1993. *Endangered wildlife in Dorset: The county red data book*. Dorchester: Dorset Environmental Records Centre.
- MARREN, P. 1998. Fungal flowers: the waxcaps and their world. *British Wildlife*, **9(3)**: 164-172.
- MARRS, R.H. 1985. Techniques for reducing soil fertility for nature conservation purposes: a review in relation to research at Roper's Heath, Suffolk, England. *Biological Conservation*, **34**: 307-332.
- McVEAN, D.N. & RATCLIFFE, D.A. 1962. *Plant communities of the Scottish Highlands*. London: HMSO.

- MICHAEL, N. 1996. *The lowland heathland management booklet. Version 2.0.* English Nature Science No. 11. Peterborough: English Nature.
- MORRIS, R.K.A. & PARSONS, M.S. 1992. *A survey of invertebrate communities on the shingle of Dungeness, Rye Harbour and Orford Ness.* Peterborough: Joint Nature Conservation Committee Report No. 77.
- NATURE CONSERVANCY COUNCIL. 1983. *The ecology and conservation of amphibian and reptile species endangered in Britain.* Report of working group, Wildlife Advisory Branch. Huntingdon: Nature Conservancy Council.
- NAU, B.S., BOON, C.R. & KNOWLES, J.P. (eds.) 1987. *Bedfordshire wildlife.* Ware: Castlemead Publications.
- NICHOLSON, A.M. 1980. Ecology of the sand lizard (*Lacerta agilis* L.) in southern England and comparison with the common lizard (*Lacerta vivipara* JACQUIN). Unpublished PhD thesis, University of Southampton.
- NORTON, J.A. 1996. *Titchfield Haven vegetation survey.* A report to Hampshire County Council.
- PAKEMAN, R.J. & MARRS, R.H. 1992. The conservation value of bracken *Pteridium aquilinum* (L.) Kuhn-dominated communities in the UK, and an assessment of the ecological impact of bracken expansion or its removal. *Biological Conservation*, **62**: 101-114.
- PARKER, M. 1994. *Sandford and Northford Bypass, baseline ecological studies, Diptera.* Report prepared by Ecological Planning & Research for Dorset County Council.
- PERRING, F. H. & WALTERS, S.M. 1976. *Atlas of the British flora.* Second edition. East Ardley: Botanical Society of the British Isles.
- PERRING, F.H., SELL, P.D. & WALTERS, S.M. 1964. *A flora of Cambridgeshire.* Cambridge: Cambridge University Press.
- PETCH, C.P. & SWANN, E.L. 1968. *Flora of Norfolk.* Norwich: Jarrold & Sons.
- PHILP, E.G. 1982. *Atlas of the Kent flora.* West Malling: The Kent Field Club.
- POLUNIN, O. & WALTERS, M. 1985. A guide to the vegetation of Britain and Europe. Oxford: Oxford University Press.
- POLUNIN, O. & SMYTHIES, B.E. 1988. *Flowers of south-west Europe: A field guide.* Oxford: Oxford University Press.
- PORLEY, R. D. 1992. *A preliminary account of calcifugous grasslands in Dorset.* Arne: English Nature, South-West Region.
- PORLEY, R. D. 1993. *A botanical survey and assessment of heathland at Greenham Common airbase, Berkshire.* Newbury: English Nature, South Region.
- PRESTON, C.D. & HILL, M.O. 1997. The geographical relationships of British and Irish vascular plants. *Botanical Journal of the Linnean Society*, **124**: 1-120

- PRESTT, I. 1971. An ecological study of the viper *Vipera berus* in southern Britain. *J. Zool.* London. **164**: 373-418.
- PRINS, F. 1993. Grazing on heathland: The Netherlands experience. *In*: R. McGIBBON, ed. *Proceedings of the Heathland Conference 1992*. pp. 13-18. Kingston-upon-Thames: Surrey County Council.
- PURVIS, O.W., COPPINS, B.J. & JAMES, P.W. 1994. *Checklist of lichens of Great Britain and Ireland*. London: Natural History Museum Publications & British Lichen Society.
- PUTMAN, R.J. 1986. *Grazing in temperate ecosystem; large herbivores and the ecology of the New Forest*. London: Croom Helm.
- RACKHAM, O. 1989. *The last forest: the story of Hatfield Forest*. London: J.M. Dent and Sons.
- RADLEY, G.P. 1989. *National sand dune vegetation survey of Great Britain. Site Report No 83. St Helen's Duver, Isle of Wight*. Peterborough: Nature Conservancy Council.
- RADLEY, G.P. 1994. *National sand dune vegetation survey of Great Britain: a national inventory. Part 1: England*. Peterborough: Joint Nature Conservation Committee.
- RATCLIFFE, D.A. 1977. *A nature conservation review*. Cambridge: Cambridge University Press..
- REGINI, K. 1995. *Forest of Dean grassland survey 1994*. Stonehouse: Gloucestershire Wildlife Management Ltd.
- RICH, T. & DAVIS, R. 1996. 'Back from the brink project': red-tipped cudweed (*Filago lutescens*) in Britain. London: Plantlife Report No. 84.
- RICH, T. 1995. 'Back from the brink project': red-tipped cudweed (*Filago lutescens*) in Britain. London: Plantlife Report No. 28.
- RICH, T. 1996. 'Back from the brink project': red-tipped cudweed (*Filago lutescens*) in Britain. London: Plantlife Report No. 83.
- ROBERTS, N. & SMYTH, W. 1990. *Norfolk grassland survey 1987-1988*. Norwich: Nature Conservancy Council.
- ROBERTS, S. 1994. *Sandford and Northford Bypass, baseline ecological studies, Aculeate Hymenoptera*. Report prepared by Ecological Planning & Research for Dorset County Council.
- ROBERTS, S. 1996. *Sandford and Northford Bypass routes 1996, Aculeate Hymenoptera survey 1996*. Report prepared by Ecological Planning & Research for Dorset County Council.
- RODWELL, J.S. 1991. *British plant communities. Volume 2, mires and heaths*. Cambridge: Cambridge University Press.
- RODWELL, J.S. 1992. *British plant communities. Volume 3, grasslands and montane communities*. Cambridge: Cambridge University Press.
- RODWELL, J.S. 1994. The vegetation of West Yorkshire. *In*: J.C. Lavin & G. T. D. Wilmore (eds) *The West Yorkshire plant atlas*. pp. 8-19. Bradford: Bradford Metropolitan Council.

- RODWELL, J. 1996. *Phytosociological conspectus of British plant communities*. JNCC and Unit of Vegetation Science, Lancaster University. Unpublished report.
- RODWELL, J.S. (In prep). *National Vegetation Classification, Sand dune, Strandline & Shingle Communities*. Unpublished draft.
- ROE, R.G.B. 1981. *The flora of Somerset*. Taunton: Somerset Archaeological and Natural History Society
- ROSE, F. 1992. *Report on the remaining heathlands of West Sussex 1991-1992*. Chichester: West Sussex Heathland Forum.
- ROSE, F. 1995a. *The habitats and vegetation of Sussex*. Brighton: Brighton Borough Council, Booth Museum of Natural History.
- ROSE, F. 1995b. *Report on ecological survey of Woolmer Road East*. Report to Hampshire County Council.
- ROSE, F., STERN, R.C., MATCHAM H.W. & COPPINS, B.J. 1991. *Atlas of Sussex mosses liverworts and lichens*. Brighton: Brighton Borough Council, Booth Museum of Natural History.
- ROTHEROE, M. 1995. Saving an historic lawn: conservation progress report. *Mycologist*. **9**: 106-109.
- ROTHEROE, M., NEWTON, A., EVANS, S. & FEEHAN, J. 1996. Waxcap-grassland survey. *Mycologist*. **10**: 23-25.
- ROWELL, T.A. & ROBERTSON, H.J. 1994. The Grassland Database: VEGAN Version 4.0. Supplement to the Version 3.0 Manual. *English Nature Research Reports* No. 113. Peterborough: English Nature.
- RUSHTON, S.P., TOPPING, C.J. & EYRE, M.D. 1987. The habitat preferences of grassland spiders using detrended correspondence analysis (DECORANA). *Bulletin of the British Arachnological Society*, **7**: 165-170.
- SANDERSON, N.A. 1991. *The vegetation of Brading Marshes*. A report to Hampshire Wildlife Trust.
- SANDERSON, N.A. 1994a. *Sandford and Northford Bypass, baseline ecological studies, spring flora*. Report prepared by Ecological Planning & Research for Dorset County Council.
- SANDERSON, N.A. 1994b. *Notes on a survey of epiphytic lichens in Petworth Park, Sussex*. A report to the National Trust.
- SANDERSON, N.A. 1995a. *Vegetation survey of Farlington Marshes*. A report to Hampshire Wildlife Trust.
- SANDERSON, N.A. 1995b. *Notes on heathland grazing in the New Forest*. Botanical assessment and survey. Hythe: N.A. Sanderson.
- SANDERSON, N.A. 1995c. *Sandford and Northford Bypass, baseline ecological studies, spring flora 1995*. Report prepared by Ecological Planning & Research for Dorset County Council.

- SANDERSON, N.A. 1996a. *A vegetation survey of Keyhaven and Lymington Marshes, Hampshire*. A report to Hampshire Wildlife Trust.
- SANDERSON, N.A. 1996b. *Vegetation of the Lower Test Nature Reserve Marshes*. Report for Hampshire Wildlife Trust.
- SANDERSON, N.A. . 1996c. *A vegetation survey of Bransbury Common*. A report to Hampshire Wildlife Trust.
- SANDERSON, N.A. 1996d. *New Forest heathland management and lichens*. Botanical Survey and Assesment. Hythc: N.A. Sanderson.
- SANDERSON, N.A. 1997a. *Botanical survey of Osborne Estate*. A report to English Heritage.
- SANDERSON, N.A. 1997b. *Lower plant survey of Hyde and Gorley Commons, New Forest*. A botanical survey and assesment report to Hampshire County Council.
- SANDERSON, N.A. 1997c. *Acid grassland survey of Reigate Heath SSSI, Surrey 1997*. A report to English Nature.
- SANDERSON, N.A. & COLEBOURN, P.C. 1992. *The Weir Brockenhurst, preliminary ecological appraisal. River corridor survey and description of vegetation on Culverley Green*. Winchester: Ecological Planning and Research.
- SANDERSON, N.A. & COLEBOURN, P.C. 1993. *Kingsley Common environmental appraisal*. Report prepared by Ecological Planning & Research for Hampshire County Council.
- SANDERSON, N.A. & COLEBOURN, P.C. 1996. *A3 Longmoor Road, northbound slip road*. Report prepared by Ecological Planning & Research for Hampshire County Council.
- SANDERSON, N.A. & STANBURY, N.K. 1996. *Woolmer acid grasslands, vegetation survey*. Report prepared by Ecological Planning & Research for Hampshire County Council.
- SAUNDERS, G. & BUTCHER, B. 1987. *The grassland resource of the Blackdown Hills: its extent, classification and conservation potential*. Taunton: Nature Conservancy Council, South-West Region.
- SELL, P. & MURRELL, G. 1996. *Flora of Great Britain and Ireland. Volume 5: Butomaceae-Orchidaceae*. Cambridge: Cambridge University Press.
- SIMPSON, F.W. 1982. *Simpson's flora of Suffolk*. Ipswich: Suffolk Naturalists' Society.
- SINKER, C.A., PACKHAM, J.R., TRUEMAN, I.C., OSWALD, P.H., PERRING, F.H. & PRESTWOOD, W.V. 1985. *Ecological flora of the Shropshire Region*. Shrewsbury: Shropshire Trust for Nature Conservation.
- SLADE, L. 1989. *Neutral to acid grassland survey 1998-1990 (South Region): Interim report*. Newbury: Nature Conservancy Council, South Region.
- SMITH, A.J.E. 1990. *The liverworts of Britain and Ireland*. Cambridge: Cambridge University Press.

- SMITH, A.J.E. 1997. The *Hypnum cupressiforme* complex in the British Isles. *Journal of Bryology*, **19**: 751-774.
- SMITH, N.D. 1990. The ecology of the slow-worm (*Anguis fragilis* L.) in southern England. Unpublished M. Phil thesis, University of Southampton.
- SMITH, T. & JAMES J. 1995. *National Vegetation Classification (NVC) survey of acid grassland on Breckland heath Sites of Special Scientific Interest (SSSI) in Suffolk*. Spilsby: Ecosurveys Ltd.
- SMITH, T. 1996. *National Vegetation Classification (NVC) survey of heathland vegetation on Breckland heath Sites of Special Scientific Interest (SSSI) in Suffolk*. Spilsby: Ecosurveys Ltd.
- SNEDDON, P. & RANDALL, R.E. 1993. *Coastal vegetated shingle structures of Great Britain: main report*. Peterborough: Joint Nature Conservation Committee.
- SNEDDON, P. & RANDALL, R.E. 1994. *Coastal vegetated shingle structures of Great Britain: Appendix 3. Shingle sites in England*. Peterborough: Joint Nature Conservation Committee.
- SODEN, D.W. 1991. *A vascular plant survey of selected Nottinghamshire heathlands - Summer 1990*. Grantham: Nature Conservancy Council, East Midlands Region.
- SOIL SURVEY OF ENGLAND AND WALES. 1983. *Soil map of England and Wales 1:250 000 Sheets 1-6*. Harpenden: Soil Survey.
- STACE, C. 1991. *New flora of the British Isles*. Cambridge: Cambridge University Press.
- STAFFORD, P. 1987. The adder. *Natural History Series* No. 18. Aylesbury: Shire Publications.
- STAFFORD, P. 1989. Lizards of the British Isles. *Natural History Series* No. 46. Aylesbury: Shire Publications.
- STEVEN, G. 1990a. *A preliminary botanical survey of unimproved neutral and acidic grassland in Surrey*. Lewes: Nature Conservancy Council, South-East Region.
- STEVEN, G. 1990b. *A botanical survey of unimproved neutral grassland in East Sussex*. Lewes: English Nature.
- STEVEN, G. 1992. *A botanical survey of unimproved grassland on the South Downs in West Sussex*. Lewes: English Nature.
- STEVEN, G. 1995. *Windsor Great Park. an assessment of the conservation value of the grassland*. Newbury: English Nature, Thames and Chilterns Team.
- STEVEN, G. & MUGGERIDGE, N. 1992. *A botanical survey of unimproved grassland on the South Downs in East Sussex*. Lewes: English Nature.
- STEWART, A., PEARMAN, D. A. & PRESTON, C. D. 1994. *Scarce plants in Britain*. Peterborough: Joint Nature Conservation Committee.
- STREETER, D. 1983. *The wild flowers of the British Isles*. London: Macmillan.

- TARPEY, T. & HEATH, J. *Wild flowers of north east Essex*. Colchester: Colchester Natural History Society.
- THOMAS, J.A. 1989. The return of the Large Blue butterfly. *British Wildlife*, **1(1)**: 2-13.
- TRIST, P.J.O. 1979. *An ecological flora of Breckland*. East Ardsley: EP Publishing Ltd.
- TUBBS, C.R. 1986. *The New Forest*. London: Collins.
- TUBBS, C.R. 1991. Grazing the lowland heaths. *British Wildlife* **2**: 276-291.
- UK STEERING GROUP. 1995. Biodiversity: The UK Steering Group Report. London: HMSO.
- VAN DIJK, G. 1991. The status of semi-natural grasslands in Europe. In: P.D. GORIUP, L.A. BATTEN & J.A. NORTON eds. *The conservation of dry grassland birds in Europe*. pp. 15-36. Peterborough: Joint Nature Conservation Committee.
- WALOFF, N. & BLACKITH, R.E. 1962. The growth and distribution of the mounds of *Lasius flavus* (Fabricus) (Hym: Formicidae) in Silwood Park, Berkshire. *Journal of Animal Ecology*, **31**: 421-437.
- WALOFF, N. & SOLOMON, M.G. 1973. Leafhoppers (Auchenorrhyncha: Homoptera) of acidic grassland. *Journal of Applied Ecology*, **10(1)**: 189-212.
- WALOFF, N. & HASSELL, G.M. 1982. Spiders of acidic grassland at Silwood Park. *Bulletin of the British Arachnological Society*, **5(7)**: 309-318.
- WARREN, M.S. & OATES, M.R. 1995. The importance of bracken habitats to fritillary butterflies and their management for conservation. pp. 178-181. In: SMITH, R.T. & TAYLOR, J.A., eds. *Bracken: an environmental issue*. Leeds: University of Leeds, International Bracken Group Special Publication No. 2.
- WESTERHOFF, D. 1992. *The New Forest heathlands, grasslands and mires: a management review and strategy*. Lyndhurst: English Nature, South Region.
- WIGGINTON, M.J. 1990. *Botanical survey and assessment of the Humberside coversands, 1988. England Field Unit Project No 88*. Peterborough: Nature Conservancy Council.
- WILLIAMS, P.R. 1993. *Phase 2 survey of acid grassland and heathland in Greater London 1993*. Wye: English Nature.
- WILLIAMS, P.R. & COOKE, R.J. 1993. *Vegetated shingle survey of the Sussex Coast*. Lewes: English Nature, South-East Region.
- WILSON, P.J. 1995. *Survey of unimproved mesotrophic grassland, mire and related habitats in the Wiltshire New Forest fringes and the Vale of Wardour. A summary and overview*. A report to English Nature.
- WINSHIP, H.R. 1993. *The current distribution and conservation requirements of Chamomile Chamaemelum nobile (l.) All. in Britain*. Hampshire Wildlife Trust.
- WINSHIP, H.R. 1994. Chamomile - the herb of humility in demise. *British Wildlife*, **5(3)**: 163-165.

WOLKINGER, F. & PLANK, S. 1981. *Dry grasslands of Europe*. Nature and Environment Series, No. 21. Strasbourg: Council of Europe, .

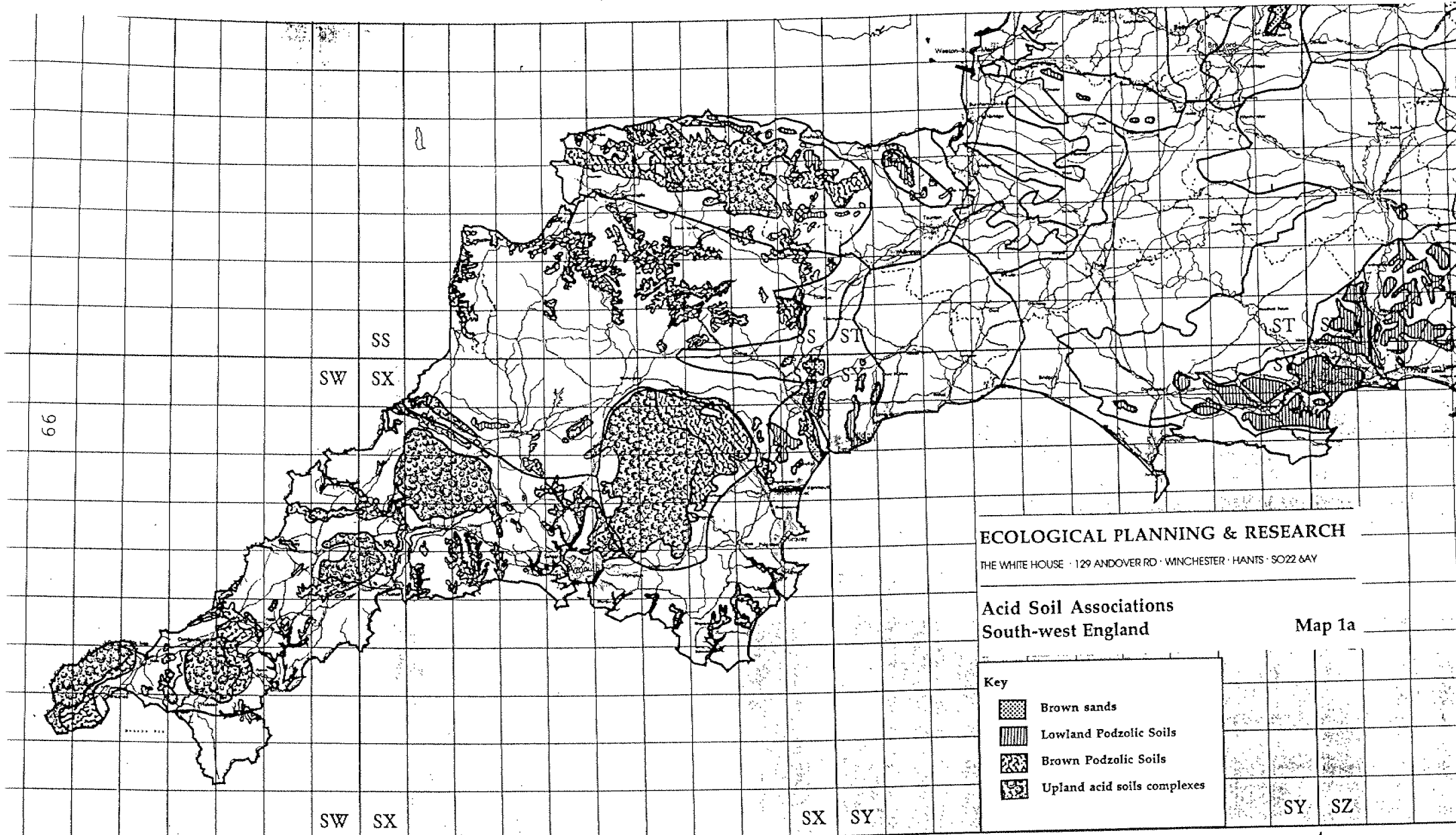
WOODS, R.G. 1993. *Flora of Radnorshire*. Cardiff: National Museum of Wales

WRENCH, D.H. 1995. *Botanical survey of semi-natural grasslands in Shropshire*. Shrewsbury: English Nature, West Midlands Team.

Maps

Map 1 Acid soil associations in England

The following six maps show generalised acid soil associations for England.







ECOLOGICAL PLANNING & RESEARCH

THE WHITE HOUSE · 129 ANDOVER RD · WINCHESTER · HANTS · SO22 6AY

**Acid Soil Associations
South-west England**

Map 1a

Key

-  Brown sands
-  Lowland Podzolic Soils
-  Brown Podzolic Soils
-  Upland acid soils complexes

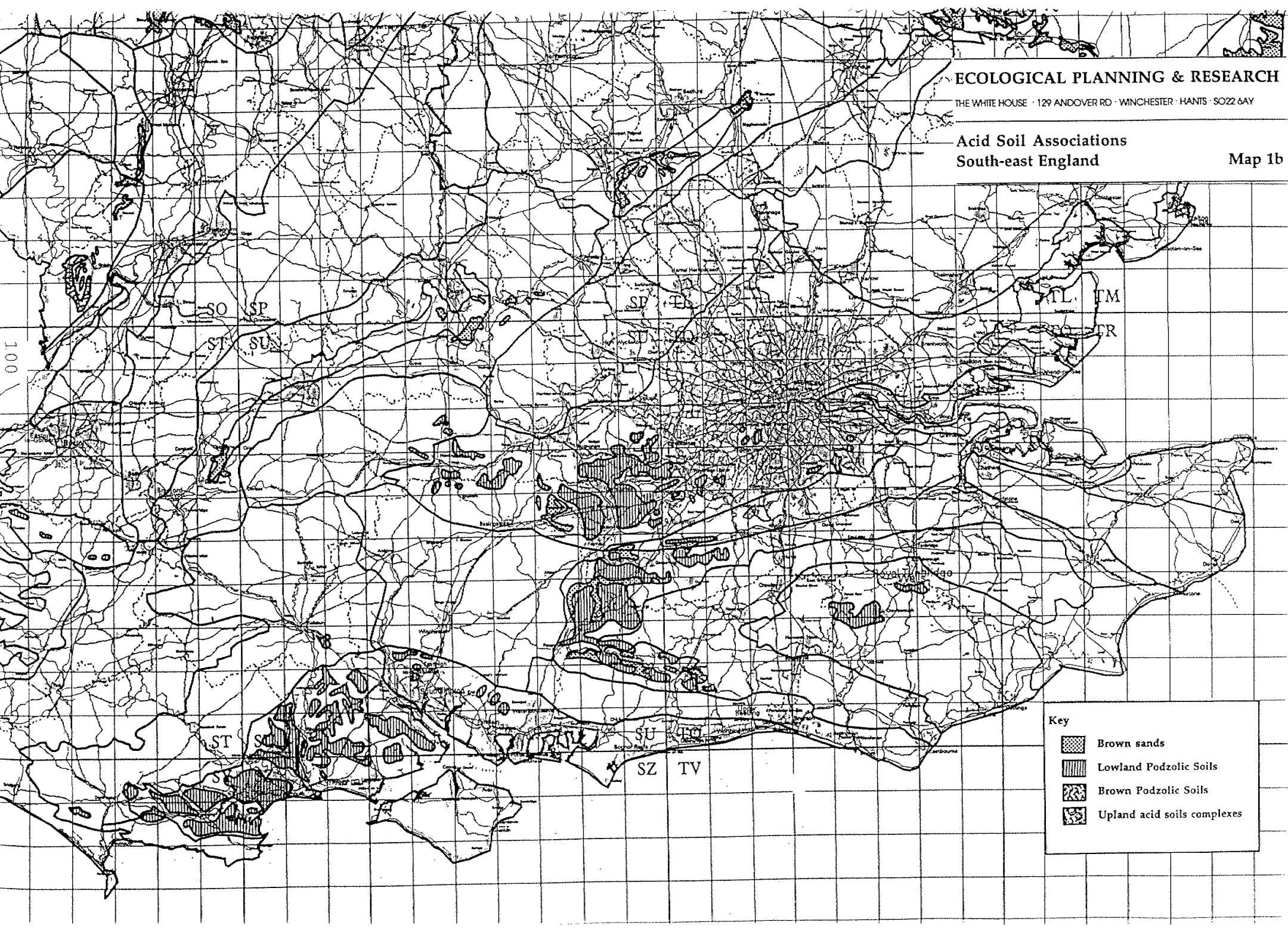
The grid on this map is the National Grid taken from the Ordnance Survey map with the permission of the Controller of Her Majesty's Stationery Office. © Crown copyright
 Administrative boundaries are WARD-LINE Copyright and Crown Copyright and are derived from the 1991 Census of Population
 Background detail is derived from the Automobile Association's Automaps dataset. © The Automobile Association 1991

ECOLOGICAL PLANNING & RESEARCH





THE WHITE HOUSE · 129 ANDOVER RD · WINCHESTER · HANTS · SO22 6AY

Acid Soil Associations
South-east England

Map 1b

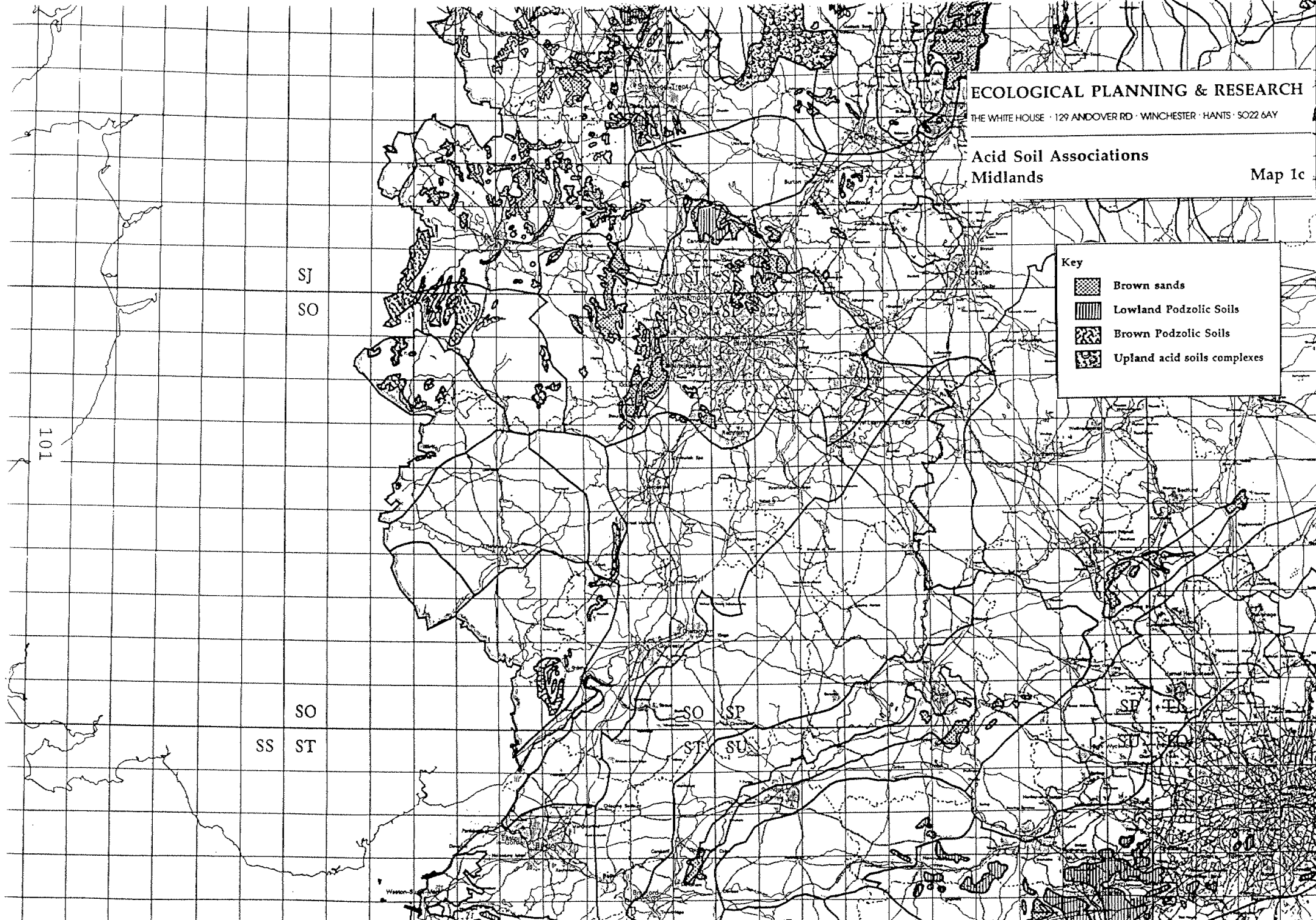


Key





-  Brown sands
-  Lowland Podzolic Soils
-  Brown Podzolic Soils
-  Upland acid soils complexes

Acid Soil Associations
Midlands

Map 1c



Key

-  Brown sands
-  Lowland Podzolic Soils
-  Brown Podzolic Soils
-  Upland acid soils complexes

101

SJ

SO

SO

SS

ST

SO

SP

ST

SU

SP

ST

ST

SO