





**MAP 1** Current distribution of coastal habitats along the North Norfolk Coast

**KEY TO HABITATS**

	Saltmarsh
	Sand dunes
	Lowland wet grassland (grazing marsh)
	Open pools, innundation & swamp habitats (inc. reedbeds)

MAP 1 continued



49 Lat 53° N

48

47

46

45

44

43

42

41

40

39

38

NORTH NORFOLK DISTRICT

Blakeney 5 km or 3 miles

Peddars Way & Norfolk Coast Path

Garret Hill

South Side

Warham Hotel

Blakeney Woods

150000

Long 1° E

05

10°

15°

01

02

03

04

05

06

07

08

09

10

11

12

13

14

16

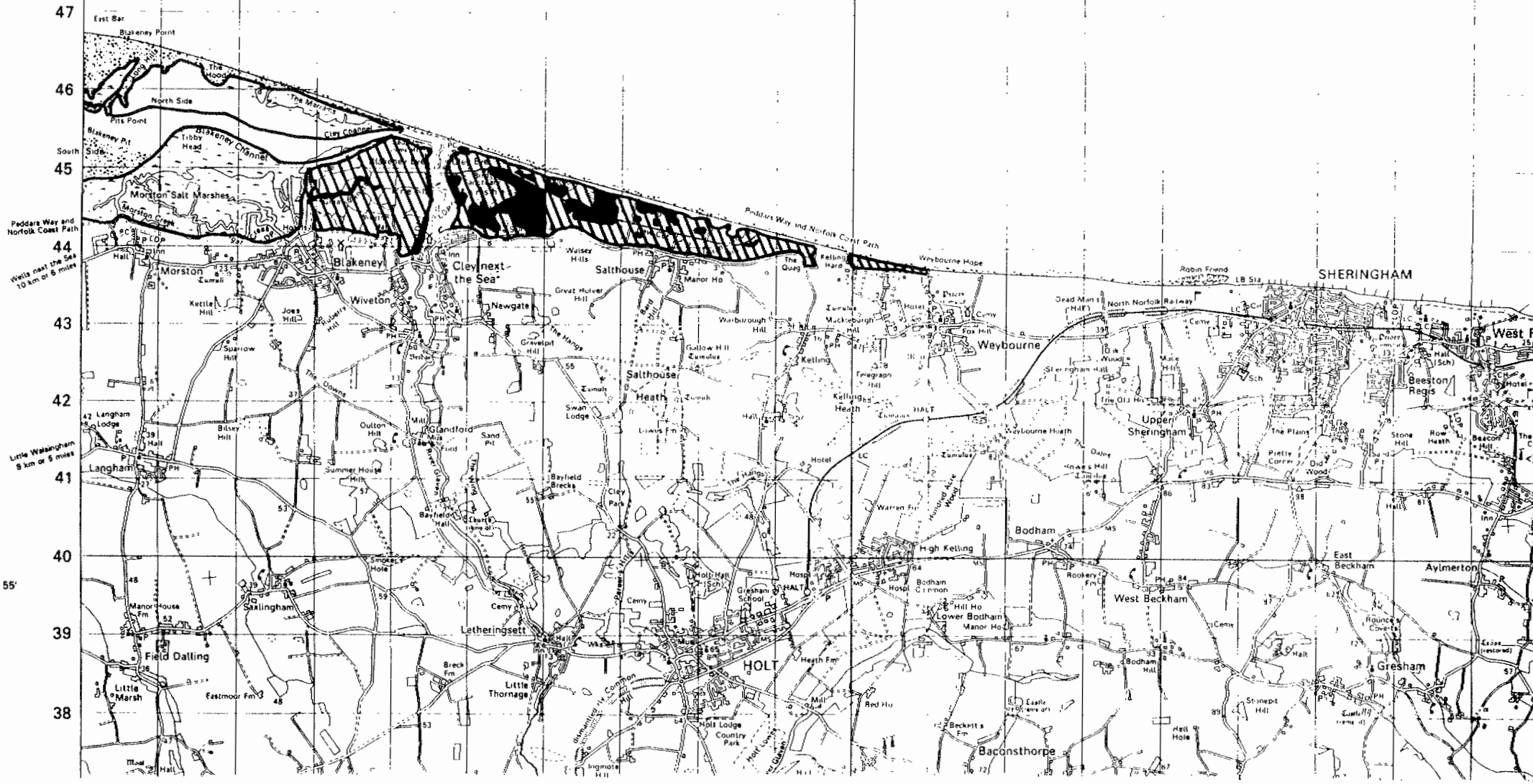
17

18

500000

Lat 49 53° N

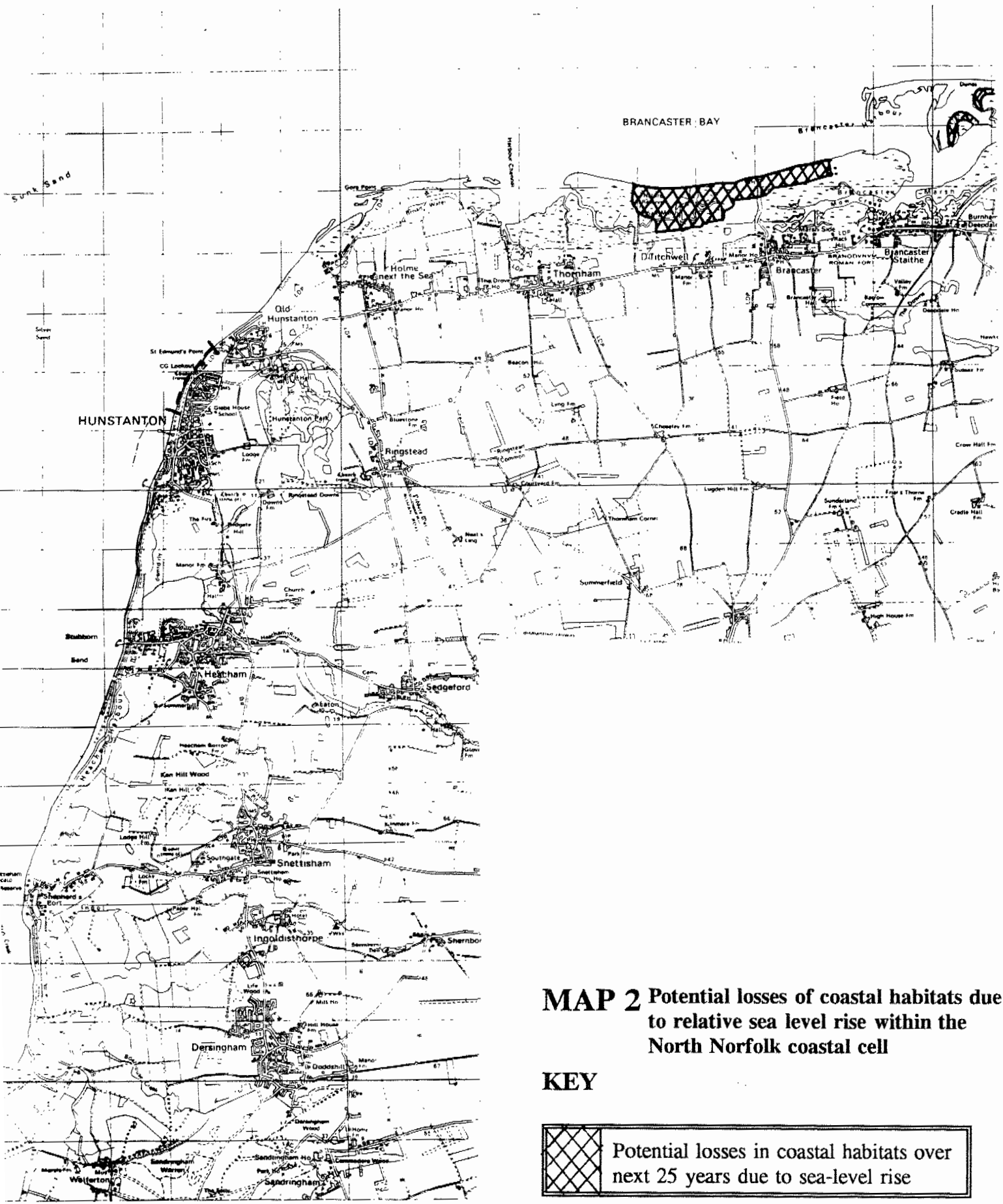
# MAP 1 continued



Pedders Way and Norfolk Coast Path  
Wells near the Sea  
10 km or 6 miles

Little Walsingham  
8 km or 5 miles

55'



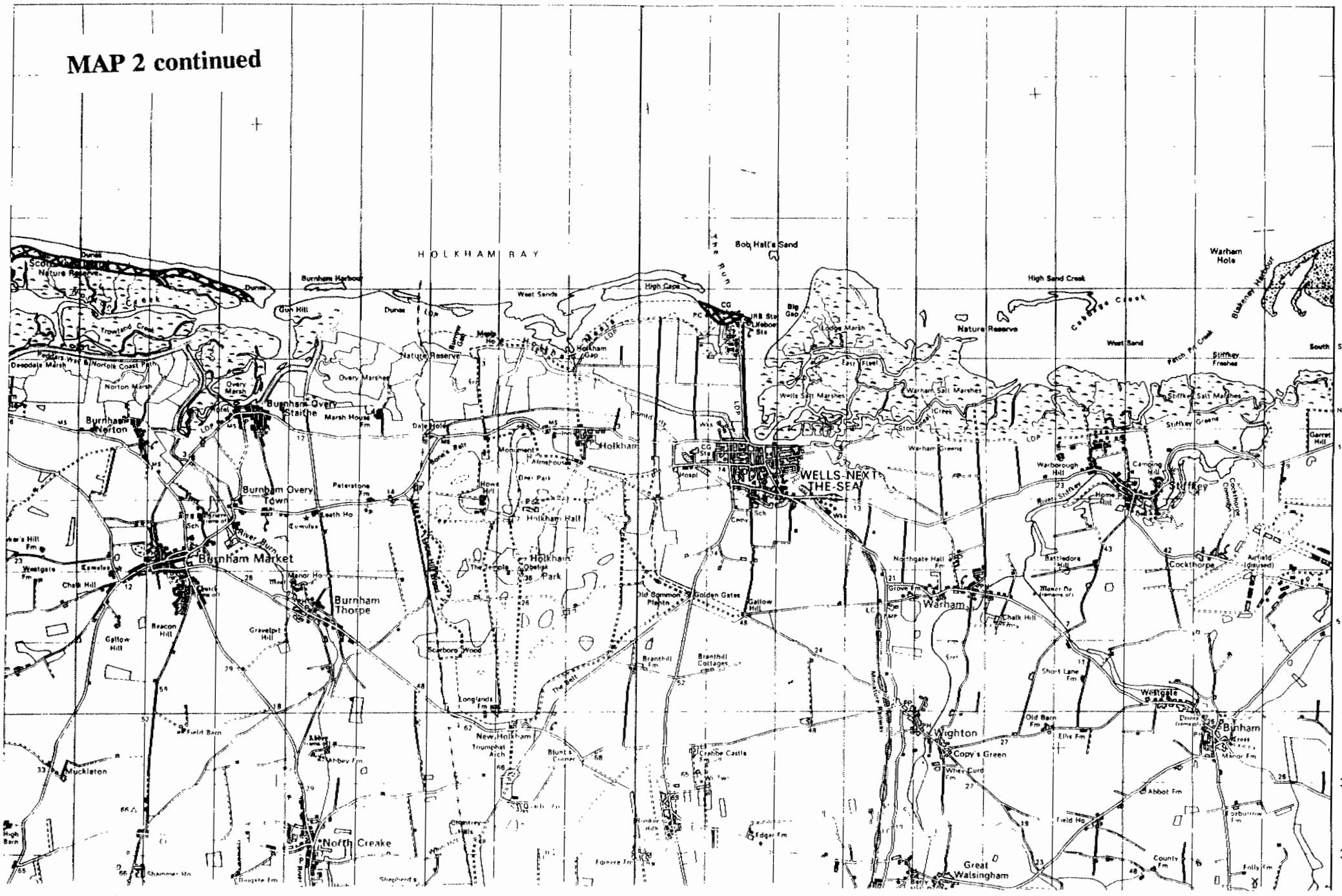
**MAP 2** Potential losses of coastal habitats due to relative sea level rise within the North Norfolk coastal cell

**KEY**

	Potential losses in coastal habitats over next 25 years due to sea-level rise
--	---

Major stretches of hard coast subject to sea erosion

MAP 2 continued



49 Lat 53° 1'

48

47

46

45

44

43

42

41

40

39

38

50000

50000

50000

50000

50000

50000

50000

50000

50000

50000

50000

50000

50000

NORTH NORFOLK DISTRICT

Station 5 km or 3 miles

South Side

16 km or 10 miles

Sheringham

Garret Hill

Stiffley Green

Stiffley Freshes

Warham Hole

Blakeney Wood

High Sand Creek

Warham

Warham

Warham

Warham

Warham

Warham

Warham

Warham

Warham

Warham

Warham

Warham

Warham

Warham

Warham

Warham

Warham

Warham

Warham

Warham

Warham

Warham

Warham

Warham

Warham

Warham

Warham

Warham

Warham

Warham

Warham

Warham

Warham

Warham

Warham

Warham

Warham

Warham

Warham

Warham

Warham

Warham

Warham

Warham

Warham

Warham

Warham

Warham

Warham

Warham

Warham

Warham

Warham

Warham

Warham

Warham

Warham

Warham

Warham

Warham

Warham

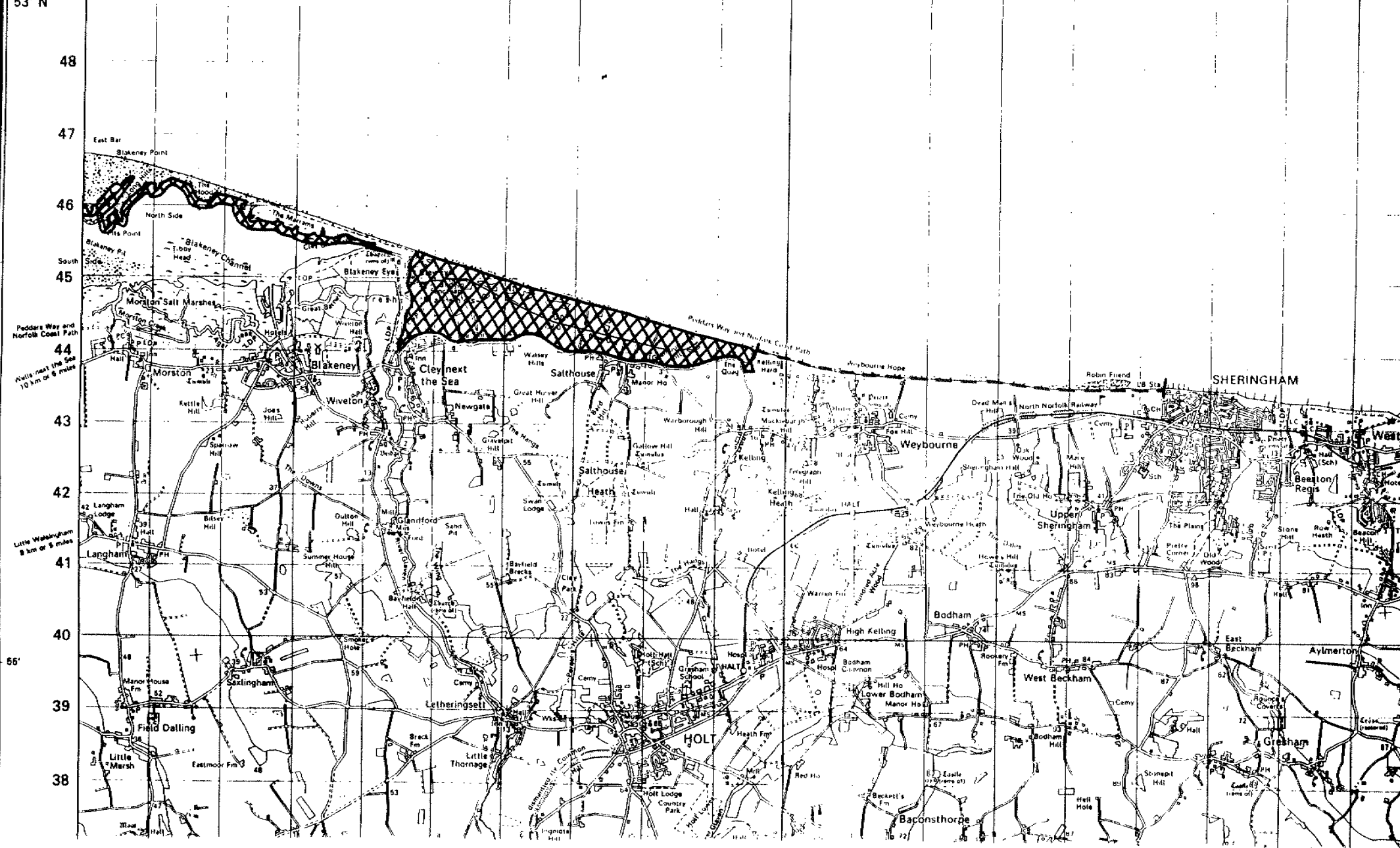
Warham

Warham

Warham

Warham

# MAP 2 continued



Pedders Way and Norfolk Coastal Path  
Walls meet the Sea  
10 km or 6 miles

Little Walsingham  
8 km or 5 miles

55'

SHERINGHAM

HOLT

Baconsthorpe

West

Aylmerton

Gresham

East Beckham

West Beckham

Bodham

High Kelling

HALT

Weybourne

Letheringsett

Little Thornage

Field Dalling

Saxingham

Langham

Manor House

Little Marsh

Eastmoor Fm

Manor House

Field Dalling

Little Marsh

Eastmoor Fm

Manor House

Field Dalling

Little Marsh

Eastmoor Fm

Manor House

Field Dalling

Little Marsh

Eastmoor Fm

Manor House

Field Dalling

Little Marsh

Eastmoor Fm

Manor House

Field Dalling

Little Marsh

Eastmoor Fm

Manor House

Field Dalling

Little Marsh

Eastmoor Fm

Manor House

Field Dalling

Little Marsh

Eastmoor Fm

Manor House

Field Dalling

Little Marsh

Eastmoor Fm

Manor House

Field Dalling

Little Marsh

Eastmoor Fm

Manor House

Field Dalling

Little Marsh

Eastmoor Fm

Manor House

Field Dalling

Little Marsh

Eastmoor Fm

Manor House

Field Dalling

Little Marsh

Eastmoor Fm

Manor House

Field Dalling

Little Marsh

Eastmoor Fm

Manor House

Field Dalling

Little Marsh

Eastmoor Fm

Manor House

Field Dalling

Little Marsh

Eastmoor Fm

Manor House

Field Dalling

Little Marsh

Eastmoor Fm

Manor House

Field Dalling

Little Marsh

Eastmoor Fm

Manor House

Field Dalling

Little Marsh

Eastmoor Fm

Manor House

Field Dalling

Little Marsh

Eastmoor Fm

Manor House

Field Dalling

Little Marsh

Eastmoor Fm

Manor House

Field Dalling

Little Marsh

Eastmoor Fm

Manor House

Field Dalling

Little Marsh

Eastmoor Fm

Manor House

Field Dalling

Little Marsh

Eastmoor Fm

Manor House

Field Dalling

Little Marsh

Eastmoor Fm

Manor House

Field Dalling

Little Marsh

Eastmoor Fm

Manor House

Field Dalling

Little Marsh

Eastmoor Fm

Manor House

Field Dalling

Little Marsh

Eastmoor Fm

Manor House

Field Dalling

Little Marsh

Eastmoor Fm

Manor House

Field Dalling

Little Marsh

Eastmoor Fm

Manor House

Field Dalling

Little Marsh

Eastmoor Fm

Manor House

Field Dalling

Little Marsh

Eastmoor Fm

Manor House

Field Dalling

Little Marsh

Eastmoor Fm

Manor House

Field Dalling

Little Marsh

Eastmoor Fm

Manor House

Field Dalling

Little Marsh

Eastmoor Fm

Manor House

Field Dalling

Little Marsh

Eastmoor Fm

Manor House

Field Dalling

Little Marsh

Eastmoor Fm

Manor House

Field Dalling

Little Marsh

Eastmoor Fm

Manor House

Field Dalling

Little Marsh

Eastmoor Fm

Manor House

Field Dalling

Little Marsh

Eastmoor Fm

Manor House

Field Dalling

Little Marsh

Eastmoor Fm

Manor House

Field Dalling

Little Marsh

Eastmoor Fm

Manor House

Field Dalling

Little Marsh

Eastmoor Fm

Manor House

Field Dalling

Little Marsh

Eastmoor Fm

Manor House

Field Dalling

Little Marsh

Eastmoor Fm

Manor House

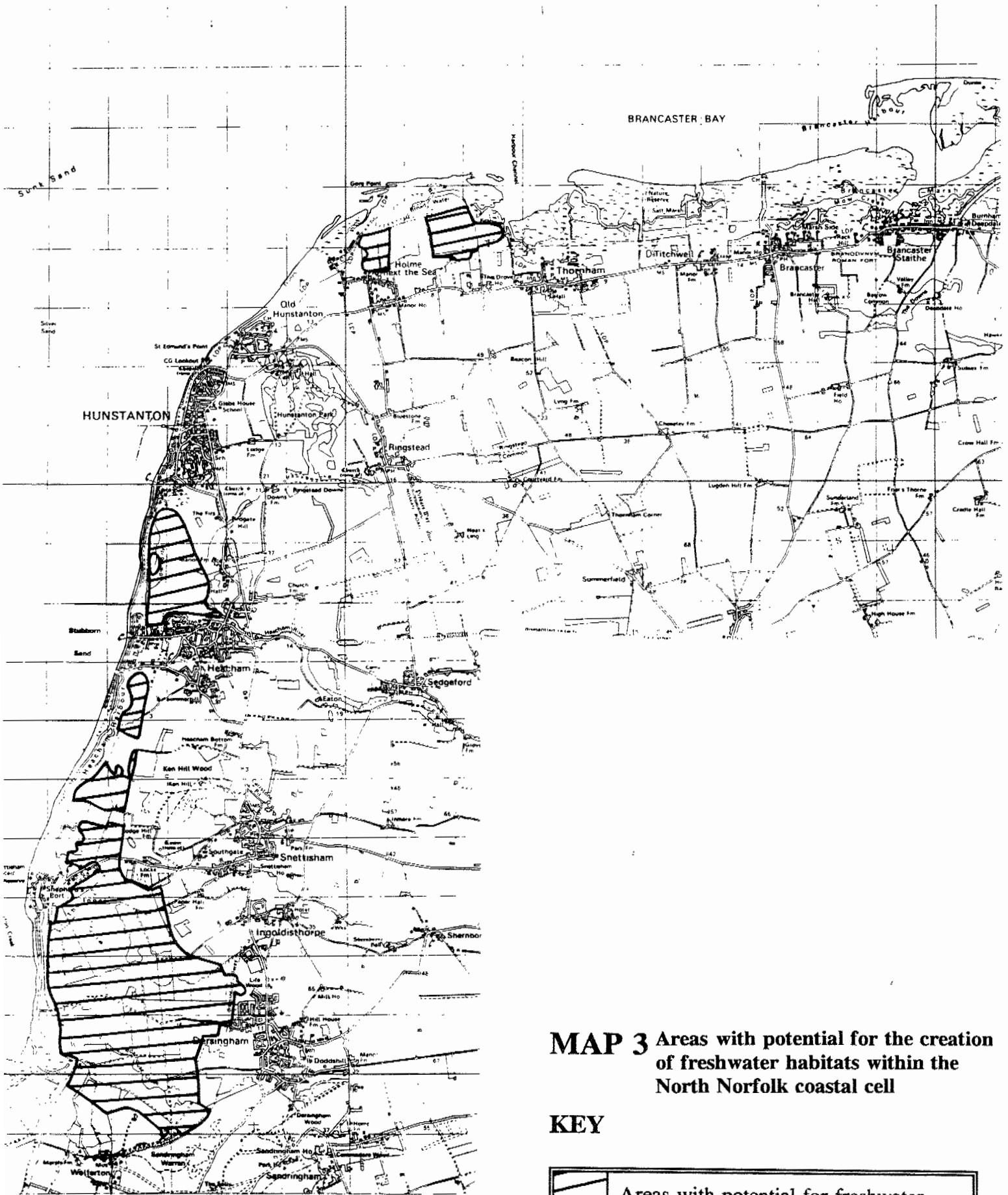
Field Dalling

Little Marsh

Eastmoor Fm

Manor House





**MAP 3** Areas with potential for the creation of freshwater habitats within the North Norfolk coastal cell

**KEY**

	<p>Areas with potential for freshwater habitat (re)creation; grazing marsh, reedbeds, open pools, etc</p>
--	---

500000

Lat 53° N

# MAP 3 continued

