



Providing Access To
Hampshire's Heritage

The Countryside and Rights of Way (CROW) Act 2000



- Established Local Access Forums
- Rights of Way improvement plans
- Extinguishes in 2026 any unrecorded rights of way based on pre-1949 evidence

Discovering Hampshire's Lost Ways (DHLW)



- DLW National Project
- 50 volunteers
- Researched 30 parishes
- Studied Tithe, Enclosure, Highways Handover and OS Maps
- 5 RoW taken forward for definitive map amendments
- 3 successful by 2012

DHLW – Success/Problems



- Volunteers provided with additional skills and enjoyed research
- Rights of Way added to Definitive Map
- Difficult for HCAF DHLW sub-group to manage and support volunteers
- Need for more professional management

Post DHLW



- HCAF decided to expand project and apply to HLF for funding
- HCC supports bid
- Bid submitted following detailed feedback from HLF on pre-application
- More focus on education and heritage
- HLF awarded HCAF £46,600
- Appointment of Project Manager Stephen Fisher HWTMA

Providing Access to Hampshire's Heritage (PATHH)



- September 2010 to November 2012
- 274 parishes in Hampshire
- 15 wards in Southampton
- 120 volunteers.

Who's who?

PATHH

Shire & Wight

South Downs

Local Access Forum

SOU
CITY COUNCIL


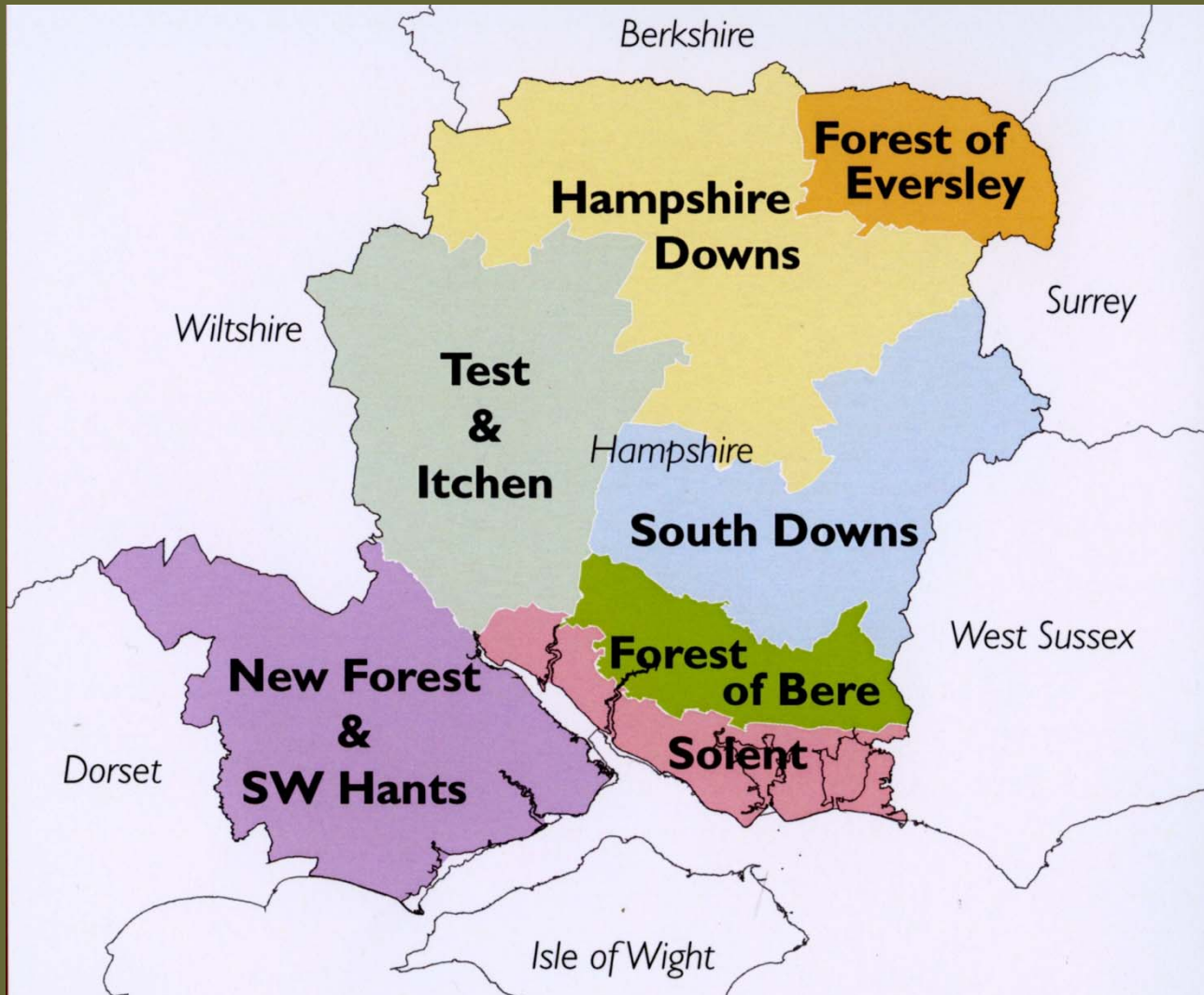


LOTT

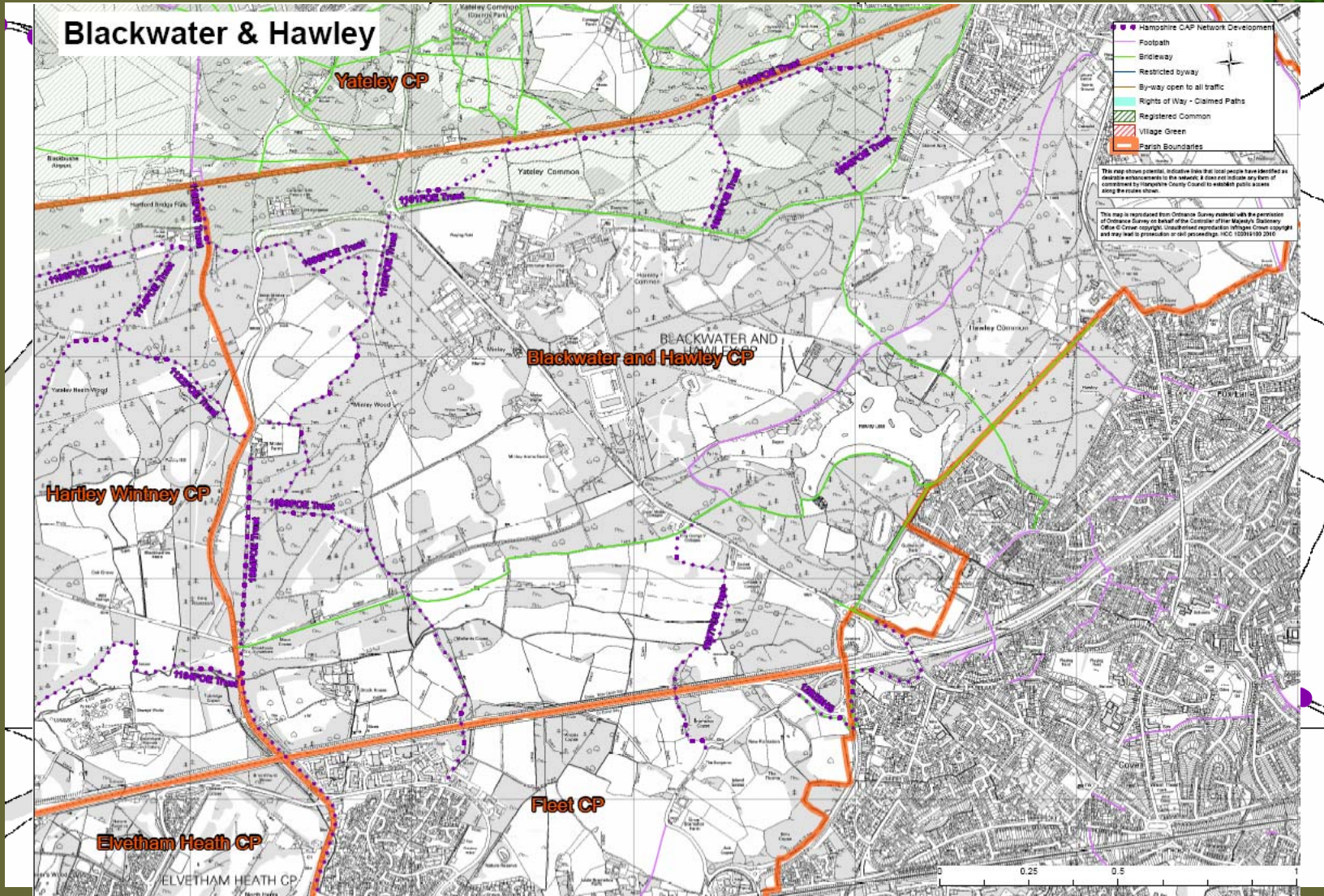
NEW FOREST
NATIONAL PARK



Countryside Access Plans



Parish Map with CAP aspirations





Hampshire Hampers for Christmas

Looking for an original gift idea? Hampshire Hampers are filled with some of the best food and drink this county has to offer and can be delivered anywhere in the UK. Order online at www.hampshirehampers.co.uk or call 01489 577762.



Hampshire House Sparrow Survey



The 2010 survey has been a great success with thousands of people submitting their sightings. Residents also told us how much they enjoy seeing the birds in their community.

The survey revealed that sparrows are breeding widely, though often in small numbers. Visit the website for the results, maps, plus tips on how to help sparrows and other wildlife this winter.

Visit www.hants.gov.uk/housesparrow or call 0845 603 5638* for a hard copy.

Volunteers wanted

Volunteers are needed for a local history research project funded by the Heritage Lottery Fund. If you're interested in maps and would like to help identify historic areas and Rights of Way, whilst finding out about the evolution of mapping, visit www.pathh.hwtma.org.uk or call 023 8023 7300.

Early education and childcare news

The Early Education and Childcare Unit (EECU) has developed its online service, bringing you up-to-the-minute parent and childcare provider information via its new blog - <http://eecuchildcare.wordpress.com>.

Parents - keep up with the latest news, leave comments and tell us what you think - visit the Childcare and Family Information Team's blog at <http://eecucfit.wordpress.com>.

Hampshire Highways fact



Operation Restore resurfaced or repaired 62 miles of road with nearly 53,000 tonnes of material between June and November this year.

Paying for Adult Social Care - tell us what you think

The Council is asking for views from Hampshire residents on proposals to change the way care services are paid for. If you would like to take part online - you don't have to be a user of adult social care services - visit www.hants.gov.uk/contributions-consultation. If you'd prefer to fill in a paper copy of the questionnaire, please call 0845 603 5630*. The consultation runs until 31 December.



Sign up to Hampshire Now online

Hampshire Now has a brand new website which has been developed to keep you informed about County Council news and services.

By logging onto www.hants.gov.uk/hampshirenow you can now read *Hampshire Now* online as if you were reading the real thing. To get the latest news, you can sign up to receive the magazine electronically straight to your inbox in advance of the printed version. The online version also has a new read aloud option and you can listen to extended interviews with Hampshire celebrities.

We also welcome your feedback about *Hampshire Now* and our services and you can comment via the *Hampshire Now* homepage, visit www.hants.gov.uk/hampshirenow.



If you sign up to *Hampshire Now* online you will be given the chance to enter our prize draw to win a fantastic Toshiba Satellite laptop which has been kindly donated by John Lewis Southampton.

Visit www.johnlewis.com to view their products and services.

The closing date is 1 March 2011.

Please note that if you sign up to receive the magazine electronically, you will still receive a paper copy as *Hampshire Now* is distributed by whole postcode sectors and not individual addresses. To enter the prize draw without signing up, please send your details to *Hampshire Now* online competition, PO Box 511, Winchester, SO23 3DS.

Your personal details will only be used to contact you if you are a winner and for no other purpose.

*Call charges apply, see page 30

*Call charges apply, see page 30

Training

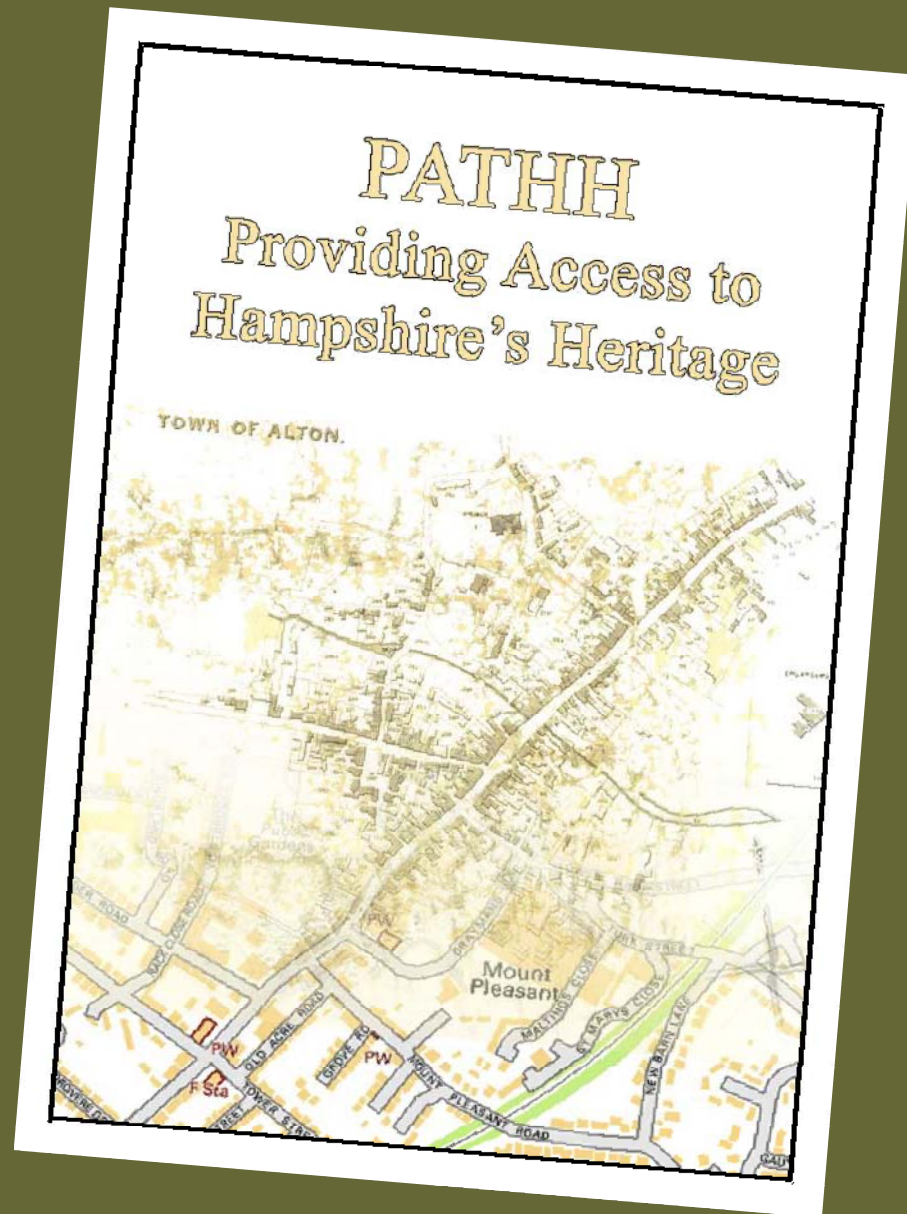
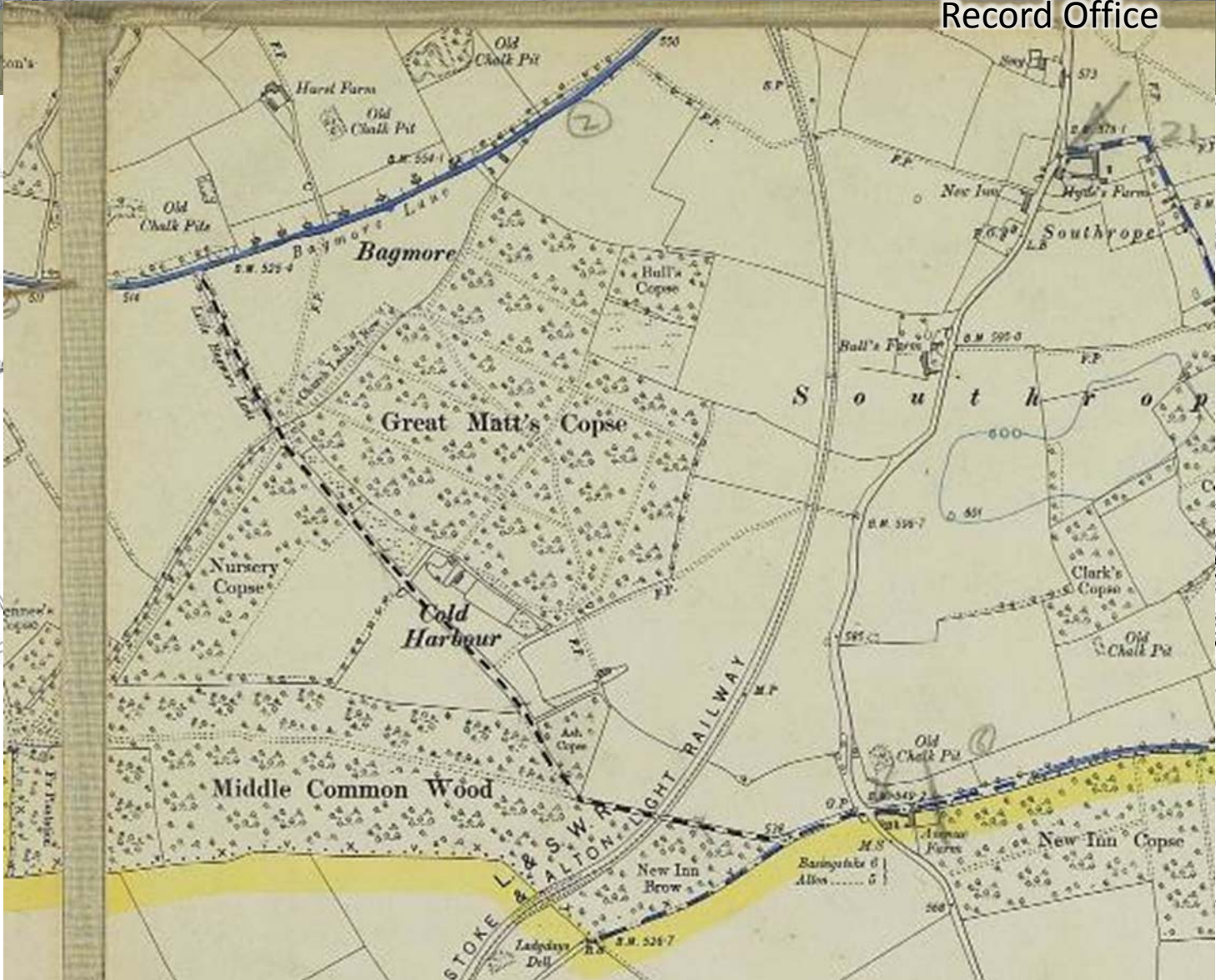


Image Courtesy
of Hampshire
Record Office



Phase 1



Parish:

Researcher's name:


Route number / name:

Date of research:

Description of route (eg. from and to):

Time spent researching route:

Document	Reference number	Date of production	Is route depicted?	What does the document show?			
				Is this the exact CAD route or an alternative route that fulfils the same need? Does the route appear to lead to a feature – eg. a chalk pit or church? Is the route named or numbered? How is it depicted (eg. road, track or dashed line)? Is the route fenced or unfenced on both sides? Are any other features indicated?			
Ordnance Survey 1 st edition. 25 inch – 1 mile 6 inch – 1 mile (if 25 inch is unavailable)							
Ordnance Survey 1 st edition book of reference (25 inch only)				If the route contains bracings connecting it to adjoining lands, please record the details:			
				Parish name	No. on plan	Area in Acres	Remarks
OS subsequent editions (please name below)							
Tithe map				How is the route depicted (eg. road, track or dashed line)? Is the route coloured or numbered? Is there any indication of fences, gates or stiles?			
Tithe apportionment				See overleaf			
Inclosure map (enclosure map)				Is the route named? How is it depicted (eg. road, track or dashed line)? Is it coloured or numbered? Is there any indication of fences, gates or stiles?			
Inclosure award				Include a transcript overleaf if available			
Highway Handover map	H/SY3/6/.....			Is the route coloured?			

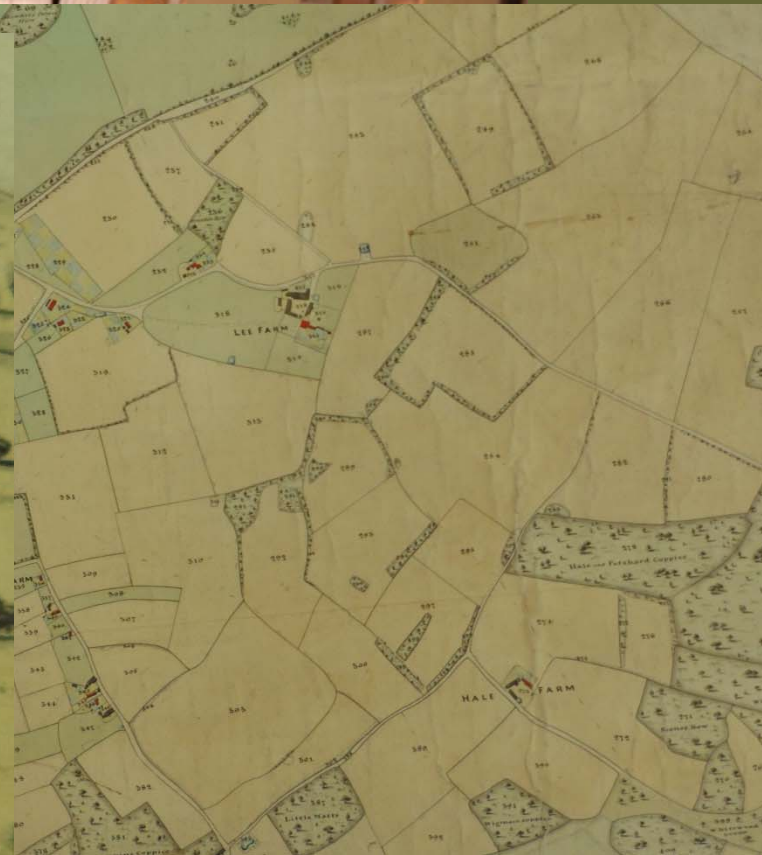


Phase 1 Database



District					Evidence				Result	Comment	
Parish	Ref No.	Required by	Description	Type	Row No.	OS	Title	Inclosure			Highway Handover
A Parish	A1	Walkers	To link two paths and complete a circular walk	New Route		Yes, part of road network	Yes (road)	No	Yes	A	
							21M65/F7/212		HSY3/6/12		
A Parish	A2	BHS	Undesignated track	New Route		Shown, but unlabelled, unfenced track	Track traced to surrounding copse, not mentioned in award	No	Not examined	B	
							21M65/F7/212		HSY3/6/12		
A Parish	A3	QED	To join in Edon Road to Horsebridge	New Route		Shown, but unlabelled, unfenced track	Labelled as "From Stockbridge", but not mentioned in award	No	Not examined	B	
							21M65/F7/212		HSY3/6/12		
B Parish	B1	SAS	Undesignated track	New Route		Shown as FP, traced to adjacent fields	No	No	Not examined	C	
B Parish	B2	Other	Link avoiding A3090 from N Romsey to the bridle path in Amphield Wood and on to the quiet roads around Upper Slackstead	New Route		Yes, unfenced track.	No	No	No	C	
B Parish	B3	Walkers	Path from point west of Outwood Lodge within wood, continuing the dead end path. Would be useful in conjunction with footway along Jermyns Lane	New Route	NA	Yes, unfenced track.	No.	n/a	No	C	
C Parish	C1	Equestrian	This is marked as a FP but has been used for many years by horses and wagons, through the ford to reach the old mill	New Route	FP6	Yes, FP -1895.	Yes, northern section - yellow fenced un-numbered track.	n/a	No.	B	
							21M65/F7/3/21				
C Parish	C2	Cyclists	Missing link which provides a much quieter alternative to Monkton Road and avoids steep hill	New Route	NA	No	No	N/A	No	C	
D Parish	156	4x4	Route was a RUPP. Reopening as a B OAT would provide a variation on available routes and reduce pressure on other routes	New Route	R816	Yes (2nd ed). Uncoloured, fenced (on one side), no. 288, called Roman Road.	Yes, yellow fenced road, listed under "The roads" as a "road" in award.	Yes, fenced road named "Roman road from Winchester"	No	D	
D Parish	182	PCAN	Create new ROW. Upgrade FPs/BWs	New Route		Tracks shown in woods	Not researched	N/A	Not researched		Also researched in Chilworth

Phase 2 Research



Phase 2 Output

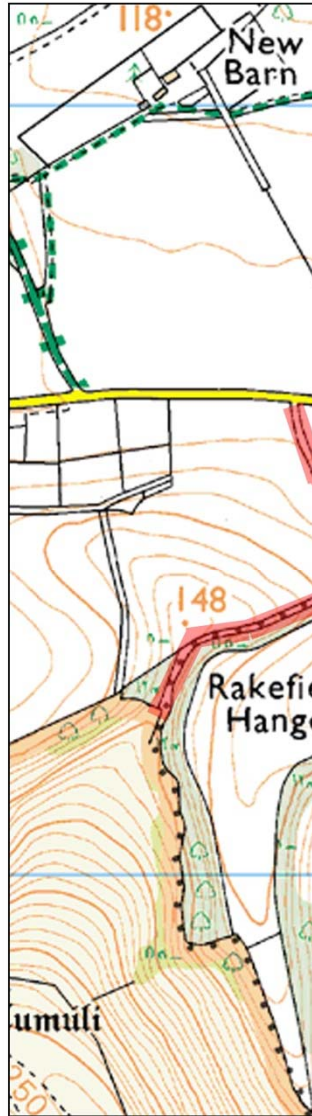
Parish	Ref No.	Required by	Defi
Alton CP	997	Walkers	Defi

Binsted CP	355	Individual	Dere netv
------------	-----	------------	-----------

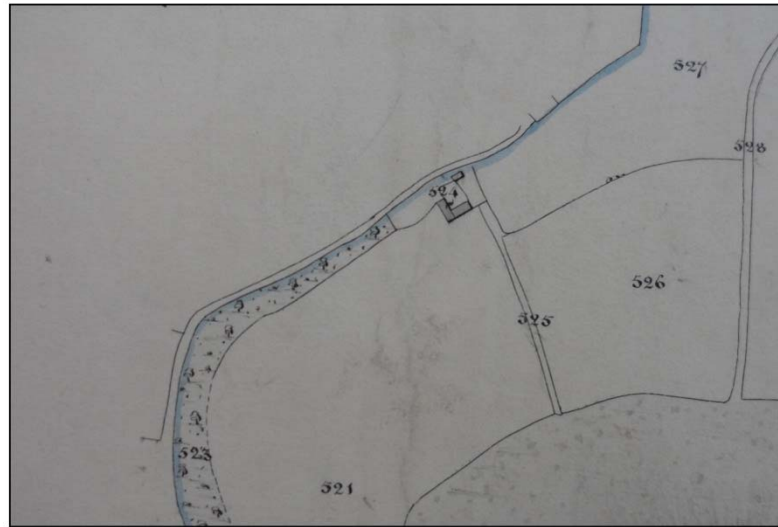
Buriton CP	341	Walkers	Crea own
------------	-----	---------	----------

Buriton CP	344	Walkers	Rou Right
------------	-----	---------	-----------

Buriton CP	346	Walkers	Rou Right
------------	-----	---------	-----------



Map of proposed addition to RoW network



Buriton Tithe Map. 21M65/F7/41/2

	602	Home Field	Arable
	607	Keanger Piece	Wood
	608	Keop garden Field	Arable
	609	Long Meadow	Pasture
	610	Torney Piece	d ^o
	611	The Brook	d ^o
		Down Rights	
Samuel Seward	521	The Deaks	Arable
	522	The Brow	d ^o
	523	Wood	Wood
	524	Cottage Barn & Yard	
	525	Duttlesworth Lane	Road
	526	d ^o Field	Arable
	527	Six Acres	d ^o
James Caldwell and others	528	Houses & Gardens	
	529	Cottage & Garden	

Buriton tithe Award. 21M65/F7/41/1

Definitive map modification orders





PATHH Providing Access To Hampshire's Heritage

The project uses a series of historic maps to identify lost rights of way. Through a single one-off project, we will provide a public right of way across a wide range of sites for research.

Discovering Hampshire's Lost Ways

In 2008, the Hampshire Countryside Access Forum funded a research project, Discovering Hampshire's Lost Ways. Fifty collaborators were recruited to explore historic maps of 45 parishes and identify historic routes that would benefit modern countryside access if they were reinstated.

Several routes were identified that had historic evidence to show they could be rights of way. Four of these routes were submitted to Hampshire County Council for further consideration and, by 2011, several of them had been added to the definitive map.

Providing Access To Hampshire's Heritage

The success of the Hampshire Countryside Access Forum project led Hampshire County Council to fund a further project to support the work. This project was funded by the Hampshire County Council and the Lottery Fund. The project is called PATHH (Providing Access To Hampshire's Heritage) and is funded by the Lottery Fund.

The project is funded by the Lottery Fund and the Hampshire County Council. It is a joint project between the Hampshire County Council and the Lottery Fund.


Hampshire County Council

Lottery Fund

Hampshire Countryside Access Forum

South Downs National Park

South Downs Local Nature Partnership



P
A
T
H
H

Providing Access To Hampshire's Heritage

SARSON

Walking back in time, looking to the future

Hampshire countryside access forum

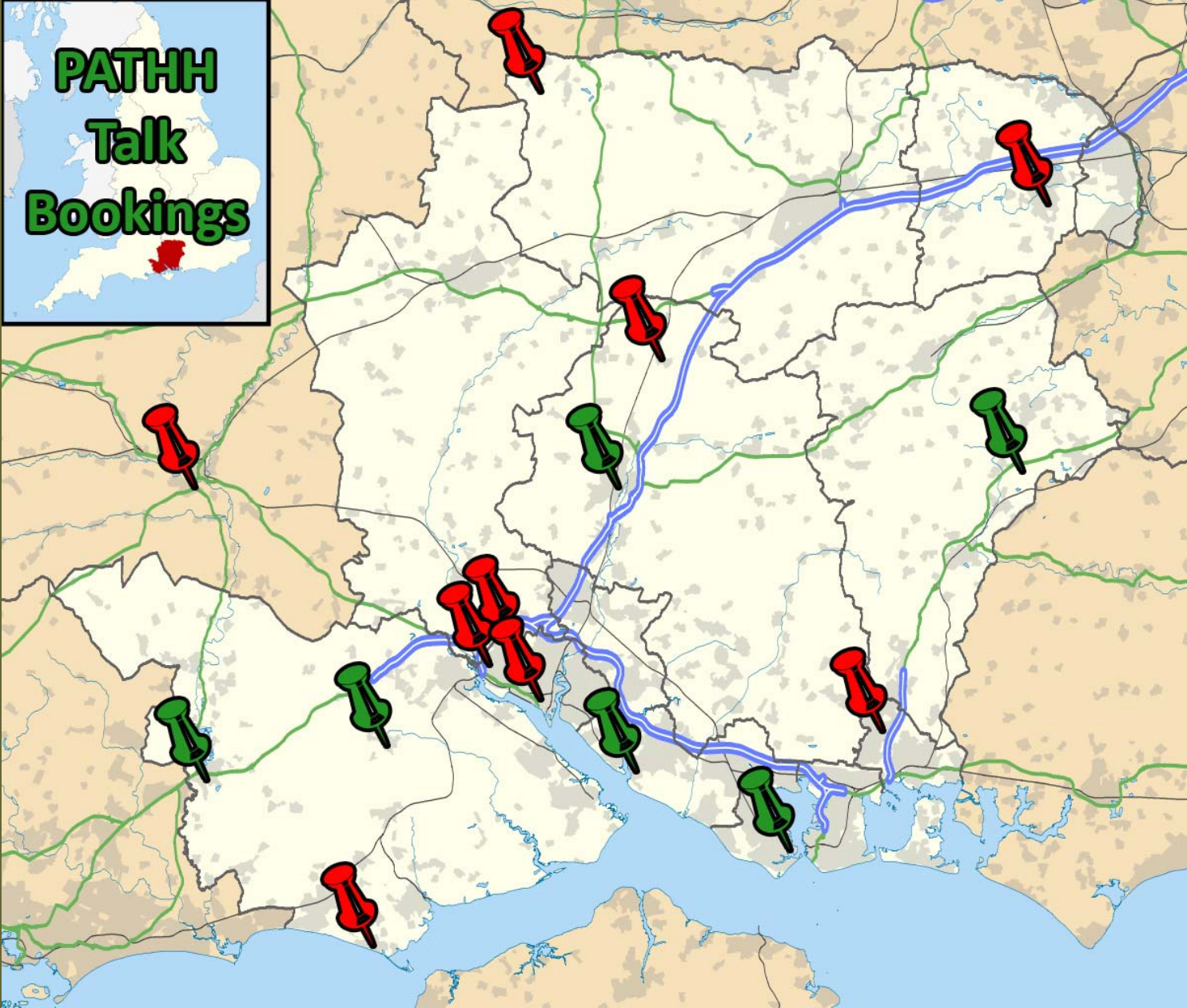


E
PATHH

P
ATHH



**PATHH
Talk
Bookings**



Completion of Research



- Database completed on 30.11.2012 (end date of Project)
- Completion Report submitted to HLF and final monies received
- Database reviewed by external rights of way researcher to verify findings (completed 30.01.2013)
- Volunteer thank-you event in December
- Copies of database passed to HCAF Steering Committee members (not to HCC)

Since 30.11.2012



- Completion of external review
- Output sub-group formed: Includes HCAF landowners
- Routes checked to ensure CAP aspiration still valid
- Routes will be checked against Legal Event Orders
- Landowners identified and prioritisation of output:

What next?



- Routes checked against Legal Event Orders and landowners identified
- Challenges:
 1. Managing sensitivities of landowners
 2. Who submits claim?
 3. Current financial climate and reductions in staffing levels at HCC
- Outcome of DEFRA Rights of Way Reform

RATH

FOOTPATH BRIDLEWAY

245
F.P.
7
PUBLIC
FOOT PATH

More information



For more information please contact

Sue Coles

pathh.sc@gmail.com