




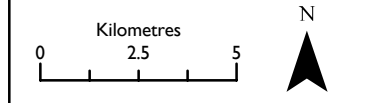


The cumulative impact of development on the biodiversity of England

Map 4.8: Cat predation

Key

-  District Boundary
-  pSPA
-  Urban areas
-  Urban area zone of impact (200m)
-  Affected pSPA



LAND USE CONSULTANTS

43 Chalton Street
 London NW1 1JD
 Ph: 020 7383 5784
 Fax: 020 7383 4798
 Luc@london.landuse.co.uk



Reproduced from Ordnance Survey information with the permission of The Contoller of Her Majesty's Stationery Office, Crown Copyright, Land Use Consultants, Licence Number 100019265.